

STATE OF KANSAS  
STATE CORPORATION COMMISSION

Form CP-4

Give All Information Completely  
Make Required Affidavit  
Mail or Deliver Report to:  
Conservation Division  
State Corporation Commission  
212 No. Market  
Wichita, Kansas 67202

WELL PLUGGING RECORD

Sumner County, Sec. 4 Twp. 30S Rge. 2 (E) X (W)

Location as "NE/CNWxSWx" or footage from lines NW NE NE

Lease Owner National Oil Co., Inc.

Lease Name Light Well No. 1

Office Address 200 West Douglas, Suite 550, Wichita, Kansas

Character of Well (completed as Oil, Gas or Dry Hole) D&A

Date well completed August 5, 1971

Application for plugging filed August 5, 1971

Application for plugging approved August 5, 1971

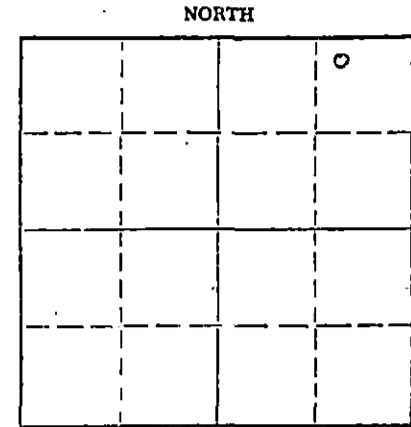
Plugging commenced August 5, 1971

Plugging completed August 5, 1971

Reason for abandonment of well or producing formation D&A

If a producing well is abandoned, date of last production 19

Was permission obtained from the Conservation Division or its agents before plugging was commenced? Yes



Locate well correctly on above Section Plat

Name of Conservation Agent who supervised plugging of this well Eugene H. Graham, Winfield, Kansas

Producing formation Depth to top Bottom Total Depth of Well 3025 Feet

Show depth and thickness of all water, oil and gas formations.

OIL, GAS OR WATER RECORDS

CASING RECORD

| FORMATION | CONTENT | FROM | TO | SIZE   | PUT IN | PULLED OUT |
|-----------|---------|------|----|--------|--------|------------|
|           |         |      |    | 8 5/8" | 251'   | -0-        |
|           |         |      |    |        |        |            |
|           |         |      |    |        |        |            |
|           |         |      |    |        |        |            |
|           |         |      |    |        |        |            |
|           |         |      |    |        |        |            |
|           |         |      |    |        |        |            |
|           |         |      |    |        |        |            |
|           |         |      |    |        |        |            |
|           |         |      |    |        |        |            |

Describe in detail the manner in which the well was plugged, indicating where the mud fluid was placed and the method or methods used in introducing it into the hole. If cement or other plugs were used, state the character of same and depth placed, from feet to feet for each plug set.

Plugged hole w/1/2 sx hulls & plug @ 250' w/25 sx cement -  
Mud to 40', 1/2 sx hulls & plug w/10 sx cement to surface -  
2 sx cement in rathole

RECEIVED  
STATE CORPORATION COMMISSION  
AUG 12 1971  
CONSERVATION DIVISION  
Wichita, Kansas

(If additional description is necessary, use BACK of this sheet)

Name of Plugging Contractor Red Tiger Drilling Co.

Address 1720 Wichita Plaza, Wichita, Kansas


STATE OF Kansas, COUNTY OF Sedgwick, SS.  
Jim Farrice (employee of owner) or (owner or operator) of the above-described

well, being first duly sworn on oath, says: That I have knowledge of the facts, statements, and matters herein contained and the log of the above-described well as filed and that the same are true and correct. So help me God.

(Signature) Jim Farrice  
1720 Wichita Plaza, Wichita, Kansas

(Address)

Subscribed and sworn to before me this 10th day of August, 1971



Virginia K. Albert  
Notary Public.

DRILLERS LOG

No. 1 Light

CASING RECORD:

8 5/8" @ 251'  
w/ 175 sk cement

COMPANY: National Oil Co., Inc.

CONTRACTOR: Red Tiger Drilling Co.

COMMENCED: July 29, 1971

COMPLETED: August 5, 1971

DESCRIPTION:

NW NE NE  
4-303-2W  
Sumner County,  
Kansas

TOTAL DEPTH: 3025'

ELEVATION:

| <u>FORMATION</u>               | <u>FROM</u> | <u>TO</u> | <u>REMARKS</u> |
|--------------------------------|-------------|-----------|----------------|
| Surf. soil, sand, Gyp. & shale | 0           | 254       |                |
| Shale & Gyp.                   | 254         | 440       |                |
| Lime & shale                   | 440         | 2775      |                |
| Sand & shale                   | 2775        | 2955      |                |
| Shale                          | 2955        | 3020      |                |
| Lime & shale                   | 3020        | 3025      |                |


RECEIVED  
STATE CORPORATION COMMISSION  
AUG 12 1971  
CONSERVATION DIVISION  
Wichita, Kansas

I certify that this is a true and correct copy of the above log to the best of my knowledge.

RED TIGER DRILLING COMPANY

Jim Farrice  
Jim Farrice

Subscribed and sworn to before me this 10th day of August, 1971.



Virginia K. Albert  
Notary Public

My Commission Expires:

July 23, 1974