

JUL 18 1972

Form CP-4

STATE OF KANSAS  
STATE CORPORATION COMMISSION

Give All Information Completely  
Make Required Affidavit  
Mail or Deliver Report to:  
Conservation Division  
State Corporation Commission  
212 No. Market  
Wichita, Kansas 67202

WELL PLUGGING RECORD

Meade County. Sec. 31 Twp. 33 Rge. 27 (E) (W)

Location as "NE/CNW/SW" or footage from lines C SE

Lease Owner Vanderbilt Resources Corp.

Lease Name Dirks Well No. 1

Office Address 211 N. Ervay-Suite 1803 Dallas, Texas

Character of Well (completed as Oil, Gas or Dry Hole) Dry Hole

Date well completed 7-10 19 72

Application for plugging filed 7-10 19 72

Application for plugging approved 7-10 19 72

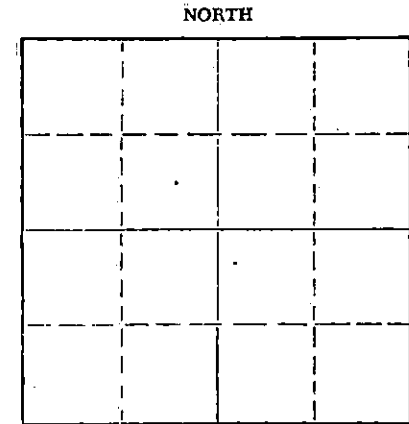
Plugging commenced 7-10 19 72

Plugging completed 7-10 19 72

Reason for abandonment of well or producing formation commercial quantity of oil not found

If a producing well is abandoned, date of last production 19

Was permission obtained from the Conservation Division or its agents before plugging was commenced? yes



Name of Conservation Agent who supervised plugging of this well Edgar Eves - Sublette, Kansas

Producing formation \_\_\_\_\_ Depth to top \_\_\_\_\_ Bottom \_\_\_\_\_ Total Depth of Well 6030 Feet

Show depth and thickness of all water, oil and gas formations.


OIL, GAS OR WATER RECORDS

CASING RECORD

FORMATION	CONTENT	FROM	TO	SIZE	PUT IN	PULLED OUT
				8 5/8"	1610.54	

Describe in detail the manner in which the well was plugged, indicating where the mud fluid was placed and the method or methods used in introducing it into the hole. If cement or other plugs were used, state the character of same and depth placed, from \_\_\_\_\_ feet to \_\_\_\_\_ feet for each plug set.

1st plug @ 1600' w/35 sx.  
15 sx @ 40' on solid bridge



(If additional description is necessary, use BACK of this sheet)  
Name of Plugging Contractor Rains & Williamson Oil Company, Inc.  
Address 435 Page Court-220 W. Douglas - Wichita, Kansas 67202

STATE OF KANSAS, COUNTY OF SEDGWICK, ss.


(employee of owner) or (owner or operator) of the above-described well, being first duly sworn on oath, says: That I have knowledge of the facts, statements, and matters herein contained and the log of the above-described well as filed and that the same are true and correct. So help me God.

(Signature) [Signature]

435 Page Court, 220 W. Douglas, Wichita,  
(Address) Kansas

Subscribed and Sworn to before me this 17 day of July, 19 72

My commission expires 10-4-75



Juanita M. Green Notary Public.

# WELL LOG

JUL 18 1972

COMPANY Vanderbilt Resources Corporation

SEC. 31 T. 33S R. 27W  
LOC. C SE

FARM Dirks

NO. 1

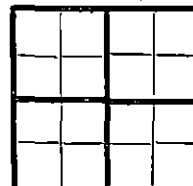
RIG. NO. 2

TOTAL DEPTH 6030

COMM. 6-27-72

COMP. 7-10-72

COUNTY Meade  
KANSAS



CONTRACTOR Rains & Williamson Oil Company, Inc.

### CASING

20	10		
15	8	5/8" @ 1610.54' w/550 sx, 2% C.C. +	ELEVATION
12	6	1/4# flow seal per sx., 150 sx.	
13	5	com, 3% C.C. 1/4# sx. flow seal.	PRODUCTION

FIGURES INDICATE BOTTOM OF FORMATIONS


Top Soil and Sand	130
Redbed & Shale	445
Redbed & Anhydrite	734
Shale & Redbed	1285
Anhydrite	1304
Shale	1505
Shale & Lime	3140
Lime & shale	4835
Lime	5055
Lime & Shale	5222
Lime	5355
Lime & Shale	5870
Lime & Chert	5938
Lime	5980
Lime & Sand	5990
Lime	6030
<u>Rotary Total Depth</u>	<u>6030</u>

RECEIVED  
STATE CORPORATION COMMISSION  
JUL 21 1972  
CONSERVATION DIVISION  
Wichita, Kansas

State of KANSAS  
County of SEDGWICK ss:

I, Wilson Rains - President of the Rains & Williamson Oil Company, Inc.

upon oath state that the above and foregoing is a true and correct copy of the log of the Dirks #1 well.



Wilson Rains  
Wilson Rains  
Subscribed and sworn to before me this 17 day of July 19 72  
Juanita M. Green  
NOTARY PUBLIC  
Juanita M. Green