

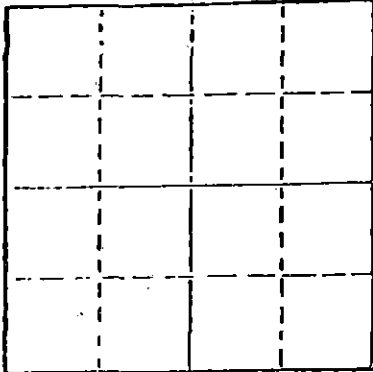
STATE OF KANSAS
STATE CORPORATION COMMISSION

WELL PLUGGING RECORD

Give All Information Completely
Make Required Affidavit
Mail or Deliver Report to
Conservation Division
State Corporation Comm.
245 North Water
Wichita, KS 67202

Kingman County. Sec. 4 Twp. 30S Rge. 7W /E/W
Location as "NE/CNW $\frac{1}{4}$ SW $\frac{1}{4}$ " or footage from lines
SE NW SE

Lease Owner Gear Petroleum Company
Lease Name Lecklider Well No. 2
Office Address 1325 Vickers KSB&T Bldg., Wichita, Ks. 67202
Character of Well (Completed as Oil, Gas or Dry Hole) D & A



Locate well correctly on above
Section Plot

Date Well completed December 15, 1976
Application for plugging filed December 15, 1976
Application for plugging approved December 15, 1976
Plugging commenced December 15, 1976
Plugging completed December 15, 1976
Reason for abandonment of well or producing formation D & A

If a producing well is abandoned, date of last production 19

Was permission obtained from the Conservation Division or its agents before plugging was commenced? Yes

Name of Conservation Agent who supervised plugging of this well G. R. Biberstein
Producing formation Depth to top Bottom Total Depth of Well 4,150'
Show depth and thickness of all water, oil and gas formations.

OIL, GAS OR WATER RECORDS

CASING RECORD

FORMATION	CONTENT	FROM	TO	SIZE	PUT IN	PULLED OUT
				8 5/8"	201'	-0-

Describe in detail the manner in which the well was plugged, indicating where the mud fluid was placed and the method or methods used in introducing it into the hold. If cement or other plugs were used, state the character of same and depth placed, from feet to feet for each plug set.

Plug @ 200' w/35 sx cement
Plug @ 40' w/15 sx cement
5 sx cement in Rathole

RECEIVED
STATE CORPORATION COMMISSION

DEC 22 1976

CONSERVATION DIVISION
Wichita, Kansas

(If additional description is necessary, use BACK of this sheet)

Name of Plugging Contractor Red Tiger Drilling Company
1720 KSB&T Building, Wichita, Kansas 67202

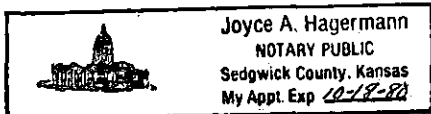
STATE OF Kansas COUNTY OF Sedgwick, ss.
Gloria Fawcett (employee of owner) or (owner/operator)
of the above-described well, being first duly sworn on oath, says: That I have knowledge of the facts, statements, and matters herein contained and the log of the above-described well as filed and that the same are true and correct. So help me God.

(Signature) Gloria Fawcett
1720 KSB&T Building, Wichita, Kansas 67202
(Address)

SUBSCRIBED AND SWORN TO before me this 20th day of December, 1976

Joyce A. Hagermann
Notary Public.

My commission expires



DRILLERS LOG

No. 2 Lecklider

CASING RECORD:	COMPANY:	Gear Petroleum Company	DESCRIPTION:
8 5/8" @ 209' w/225 sx cmt.	CONTRACTOR:	Red Tiger Drilling Company	SE NW SE Sec. 4-T30S-R7W Kingman County, Kansas
	COMMENCED:	December 6, 1976	
	COMPLETED:	December 15, 1976	
TOTAL DEPTH: 4,150'			ELEVATION: 1,469' KB

<u>FORMATION</u>	<u>FROM</u>	<u>TO</u>	<u>REMARKS</u>
Red Bed	0	215	
Shale	215	1160	
Lime & Shale	1160	1490	
Lime	1490	4150	
RTD		4150	

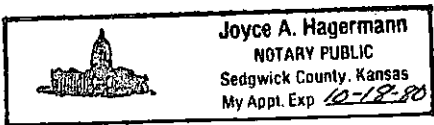
I certify that this is a true and correct copy of the above log to the best of my knowledge.

RED TIGER DRILLING COMPANY

Gloria Fawcett
Gloria Fawcett

Subscribed and sworn to before me this 20th day of December, 1976.

Joyce A. Hagermann
Notary Public



RECEIVED
STATE CORPORATION COMMISSION
DEC 22 1976
CONSERVATION DIVISION
Wichita, Kansas