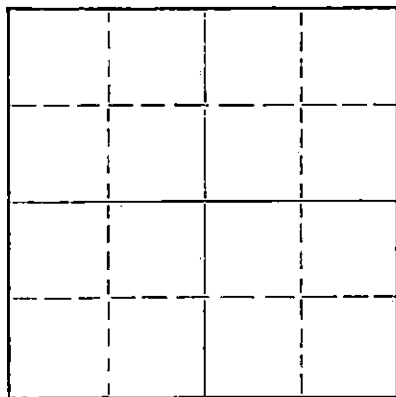


Give All Information Completely
Make Required Affidavit
Mail or Deliver Report to:
Conservation Division
State Corporation Commission
211 No. Broadway
Wichita, Kansas

WELL PLUGGING RECORD

NORTH



Locate well correctly on above
Section Plat

KINGMAN County. Sec. 4 Twp. 30 Rge. 7W (E) (W)
Location as "NE/CNW/SE/SW" or footage from lines _____
Lease Owner TIME PETROLEUM COMPANY
Lease Name SHRIVER Well No. 1
Office Address 560 No., FOURTH NATIONAL BANK BLDG., WICHITA, KANSAS
Character of Well (completed as Oil, Gas or Dry Hole) GAS & OIL WELL
Date well completed AUGUST 29 19 57
Application for plugging filed OCTOBER 5 19 57
Application for plugging approved OCTOBER 5 19 57
Plugging commenced OCTOBER 7 19 57
Plugging completed OCTOBER 8 19 57
Reason for abandonment of well or producing formation NON COMMERCIAL

If a producing well is abandoned, date of last production NOT PRODUCED 19 ____
Was permission obtained from the Conservation Division or its agents before plugging was commenced? YES

Name of Conservation Agent who supervised plugging of this well M.A. RIVES
Producing formation MISSISSIPPI Depth to top 4078 Bottom _____ Total Depth of Well 4175 Feet
Show depth and thickness of all water, oil and gas formations.

OIL, GAS OR WATER RECORDS


CASING RECORD

FORMATION	CONTENT	FROM	TO	SIZE	PUT IN	PULLED OUT
KANSAS CITY		3296	3808			
CHEROKEE		4006	4078			
MISSISSIPPI		4078	4175			

Describe in detail the manner in which the well was plugged, indicating where the mud fluid was placed and the method or methods used in introducing it into the hole. If cement or other plugs were used, state the character of same and depth placed, from _____ feet to _____ feet for each plug set.

FIRST PERFORATION 4075 TO 4093.
SQUEEZED WITH 150 SACKS OF CEMENT.
DRILLED OUT TO TOTAL DEPTH - 4088'.
SECOND PERFORATION 4075 TO 4085.
TO PLUG PUT CHAT ON BOTTOM TO 4073, THEN FIVE SACKS OF CEMENT.
FILLED HOLE WITH HEAVY ROTARY MUD.
SHOT PIPE OFF AT 3250 FT. STARTED PULLING.
KEPT HOLE FULL OF HEAVY ROTARY MUD AS PIPE PULLED.
BUILT ROCK BRIDGE AT 235' - 25 SACKS OF CEMENT.
ON TOP OF BRIDGE FILLED HOLE AND TOP PLUG WITH FIVE SACKS OF CEMENT.

(PLUGGED WITH INSTRUCTIONS FROM M.A. RIVES, PRATT, KANSAS)



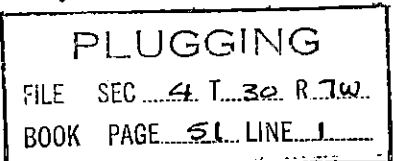
(If additional description is necessary, use BACK of this sheet)
Name of Plugging Contractor SMITH AND SMITH
Address DUNCAN, OKLAHOMA

STATE OF KANSAS, COUNTY OF SEDGWICK, ss.
R.J. SCHREINER (employee of owner) or (owner/operater) of the above-described well, being first duly sworn on oath, says: That I have knowledge of the facts, statements, and matters herein contained and the log of the above-described well as filed and that the same are true and correct. So help me God.

(Signature) *R.J. Schreiner*
560 No., FOURTH NATIONAL BANK BLDG., WICHITA, KS.
(Address)

SUBSCRIBED AND SWORN TO before me this 25TH day of OCTOBER, 1957
MARJORIE BRINK Notary Public

My commission expires DECEMBER 19, 1960



KIRKPATRICK DRILLING CO., INC.

WICHITA, KANSAS

DRILLER'S WELL LOG

#1 Schriver
 NE, NW & SE, SEC. 4-30S-7W
 Kingman County, Kansas
 Commenced 8/13/57
 Completed 8/30/57

<u>DEPTH</u>		<u>FORMATION</u>	<u>REMARKS</u>
From	To		
0	251	Surface Hole	Ran 251' of 8 5/8" Pipe Cemented W/250 sacks cement
251	835	Shale Red Rock	
835	1190	Shale, Shells	
1190	1325	Shale, Shells	
1325	1400	Shale, Lime	
1400	1445	Shale	
1445	1500	Lime	
1500	1645	Lime, Shale	
1645	1755	Lime, Shale	
1755	1890	Lime, Shale	
1890	2110	Lime, Shale	
2110	2295	Lime, Shale	
2295	2470	Lime, Shale	
2470	2615	Lime, Shale	
2615	2700	Lime, Shale	
2700	2780	Lime, Shale	
2780	2895	Lime, Shale	
2895	3000	Lime, Shale	
3000	3110	Lime, Shale	
3110	3178	Lime, Shale	
3178	3265	Sandy Shale, Lime	
3265	3335	Lime	
3335	3395	Lime	
3395	3465	Lime	
3465	3525	Lime	
3525	3560	Lime	
3560	3625	Lime	
3625	3670	Lime	
3670	3698	Lime	
3698	3760	Lime	
3760	3820	Lime	
3820	3880	Lime, Shale	
3880	3917	Lime	
3917	3970	Lime	
3970	4025	Lime, Shale	
4025	4040	Lime	
4040	4062	Shale, Lime	
4062	4074	Shale	
4074	4085	Lime (Miss)	
4085	4101	Chat, Lime	
4101	4112	Lime	
4112	4143	Lime	
4143	4171	Lime	
4171	T. D.		

RECORDED
 INDEXED
 OCT 22 1958
 COMMISSIONER'S DIVISION
 WICHITA, KANSAS

Cir for Samples 1 Hr. @ 4085'
 DST #1 4075-85' tool open 2:26
 gas to surface in 3 1/2 min.
 DDT #2 4085-4101' gas to surface
 in 4 min. open 1 hr. closed 1 hr.
 recovered 57' rotary mud.

PLUGGING
 FILE SEC. 4, T. 30 R. 74
 BOOK PAGE 5, LINE 1

I hereby certify the above and foregoing to be a true and correct copy of the log of #1 Schriver, located in the NE, NW & SE, Sec. 4-30S-7W, Kingman County Kansas to the best of my knowledge.

Correct Attest:

KIRKPATRICK DRILLING CO., INC.

BY R. C. Law

Subscribed and sworn to before me this 28th day of October, 1957.

Edward L. Marshall
 Notary Public

My Commission Expires: Sept. 19, 1959