

TYPE OR PRINT
NOTICE: Fill out completely
and return to Cons. Div.
office within 30 days.

LEASE NAME HITCH
WELL NUMBER 1-19
660 Ft. from S Section Lin
4620 Ft. from E Section Lin
SEC. 19 TWP. 32S RGE. 33 (E or W)

LEASE OPERATOR CABOT OIL & GAS CORPORATION
ADDRESS 9400 N. BROADWAY, SUITE 608, OKLAHOMA CITY, OK 73114
PHONE# (405) 478-6500 OPERATORS LICENSE NO. 6120

COUNTY SEWARD
Date Well Completed 2/24/93
Plugging Commenced 4/13/94
Plugging Completed 4/13/94

Character of Well D&A
(Oil, Gas, D&A, SWD, Input, Water Supply Well)
The plugging proposal was approved on 4/12/94 (date)
by Mr. Glen Barlow (KCC District Agent's Name)

Is ACO-1 filed? YES if not, is well log attached? _____

Producing Formation CHASE Depth to Top 2491' Bottom 2585' T.D. 6275'

Show depth and thickness of all water, oil and gas formations.

OIL, GAS OR WATER RECORDS

CASING RECORD

Formation	Content	From	To	Size	Put In	Pulled out
CHASE	GAS/WATER	2491'	2585'	20"	40'	0
				8-5/8"	1526'	0
				4-1/2"	2746'	0

Describe in detail the manner in which the well was plugged, indicating where the mud fluid placed and the method or methods used in introducing it into the hole. If cement or other were used, state the character of same and depth placed, from feet to feet at each LOADED HOLE WITH 9.2 #/GAL MUD. SET CIBP @ 2400'. DUMPED 2 SXS CMT ON TOP. MIX & PUMP 20 SXS NEAT CMT PLUG 1550'-1350'. MIX & PUMP 20 SXS NEAT CMT PLUG 700'-500'. MIX & PUMP 5 SXS NEAT CMT PLUG 45'-30'. PLUGS DISPL WITH 9.2 #/GAL MUD. CUT OFF 5' BELOW GL. WELD PLATE ON TOP.

Name of Plugging Contractor SARGENT'S CASING & PULLING SERVICE License No. 6547
Address P.O. BOX 506, LIBERAL, KS 67905-0506

NAME OF PARTY RESPONSIBLE FOR PLUGGING FEES: CABOT OIL & GAS CORPORATION

STATE OF OKLAHOMA COUNTY OF OKLAHOMA, SS.

JIM R. PENDERGRASS (Employee of Operator) or (Operator)
above-described well, being first duly sworn on oath, says That I have knowledge of the facts
statements, and matters herein contained and the log of the above-described well as filed
the same are true and correct, so help me God.


(Signature) Jim R. Pendergrass
(Address) 9400 N. BROADWAY, SUITE 608
OKLAHOMA CITY, OK 73114

SUBSCRIBED AND SWORN TO before me this 3RD day of MAY, 1994

Conrad B. Turner
Notary Public

My Commission Expires: SEPT. 2, 1996

USE ONLY ONE SIDE OF EACH FORM



CONSERVATION DIVISION
200 Colorado Derby Building
Wichita, Kansas 67202

WELL PLUGGING APPLICATION FORM
(File One Copy)

API NUMBER _____ (of this well).
(This must be listed; if no API# was issued, please note drilling completion date.)

WELL OWNER/OPERATOR _____ OPERATOR'S LICENSE NO. _____

ADDRESS _____ PHONE # () _____

LEASE (FARM) _____ WELL NO. _____ WELL LOCATION _____ COUNTY _____

SEC. _____ TWP. _____ RGE. _____ (E) or (W) TOTAL DEPTH _____ PLUG BACK TO _____

Check One:

OIL WELL _____ GAS WELL _____ D & A _____ SWD or INJ WELL _____ DOCKET NO. _____

SURFACE CASING SIZE _____ SET AT _____ CEMENTED WITH _____ SACKS

CASING SIZE _____ SET AT _____ CEMENTED WITH _____ SACKS

PERFORATED AT _____

CONDITION OF WELL: GOOD _____ POOR _____ CASING LEAK _____ JUNK IN HOLE _____

PROPOSED METHOD OF PLUGGING _____

IS WELL LOG ATTACHED TO THIS APPLICATION AS REQUIRED? _____ IS ACO-1 FILED? _____
(If not explain.)

DATE AND HOUR PLUGGING IS DESIRED TO BEGIN _____

PLUGGING OF THIS WELL WILL BE DONE IN ACCORDANCE WITH K.S.A. 55-101 et. seq. AND THE
RULES AND REGULATIONS OF THE STATE CORPORATION COMMISSION.

NAME OF REPRESENTATIVE AUTHORIZED TO BE IN CHARGE OF PLUGGING OPERATIONS:

_____ PHONE # () _____

ADDRESS _____

PLUGGING CONTRACTOR _____ LICENSE NO. _____

ADDRESS _____ PHONE # () _____


PAYMENT OF THE PLUGGING FEE (K.A.R. 82-3-118) WILL BE GUARANTEED BY OPERATOR OR AGENT.

USE ONLY ONE SIDE OF EACH FORM

SIGNED: _____

(Operator or Agent)

DATE: _____



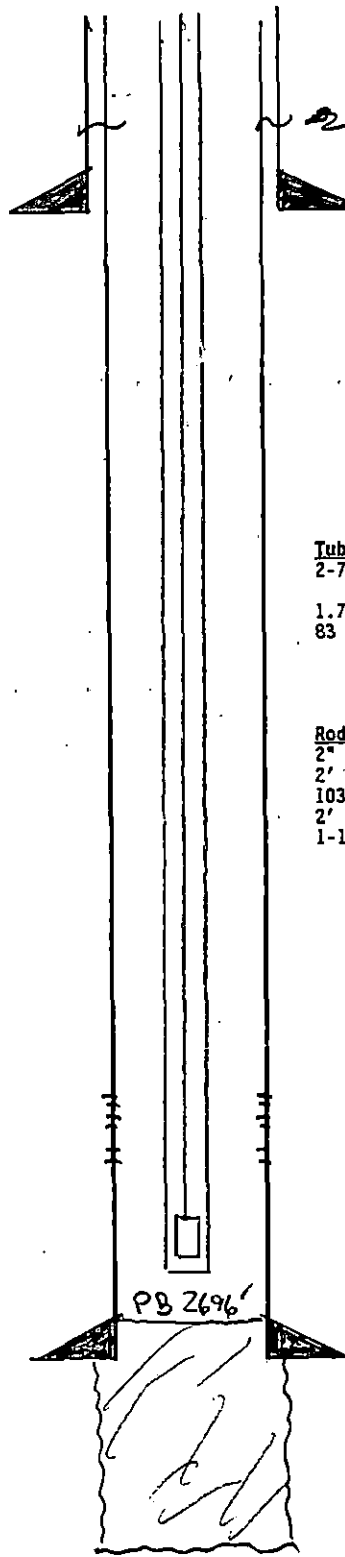
James R. Henry 1-15-93

HITCH # 1-19

SEC. 19-T 325-R33W
SEWARD CO., KS.
E SW/4 SW/4

GW- 2775
KB- 2785

SPOD 12-30-92
RIG REL 1-10-93



TOP CMT 450' on 4 1/2" CG

8 5/8" 24# J55 STC ESA 1526'
CMT W/ 550 SX 35/45 POZ
+ 150 SX CL. "C" - CIRC

Pent 2571-85 lower Knick
This was mistake. Should
have been 2521-35 in upper
Knick

Acid 4 Knick 1000 gal 15%
Frac 66700 gal 75% Foam
+ 75000 lb 12/20 SW.

Pent upper Knick 2521-35
Hemphill 2491-94

Tubing String

2-7/8" MA Slotted on top, orange peeled on btm w/hole	30.10'
2-3/8" cir welded on top	1.10'
1.78125" SN	2593.88'
83 jts 2-3/8" 4.7#/ft J55 8RD EUE tbg	2625.08'
KB	+ 8.00'
KBM	2633.08'

Rod String

- 2" x 1-1/2" x 12' RHAC w/PA Ring Plgr
- 2' x 3/4" Pony Sub
- 103 x 3/4" Slick Steel Rods
- 2' x 3/4" Pony Sub
- 1-1/4" x 16' Polished Rod w/1-1/2" x 8' Liner

2491-94 Hemphill
Pent 2521-35 u. Knick
Pent 2571-85 (mistake) 2 Knick

4 1/2" 10.5# J55 CSA 2746'
CMT W/ 425 SX 35/65 POZ
+ 150 SX CL. "H"

TD 6275'

42.381 50 SHEETS 5 SQUARE
42.382 100 SHEETS 5 SQUARE
42.383 200 SHEETS 5 SQUARE
NATIONAL

CABOT
WELL DATA SHEET

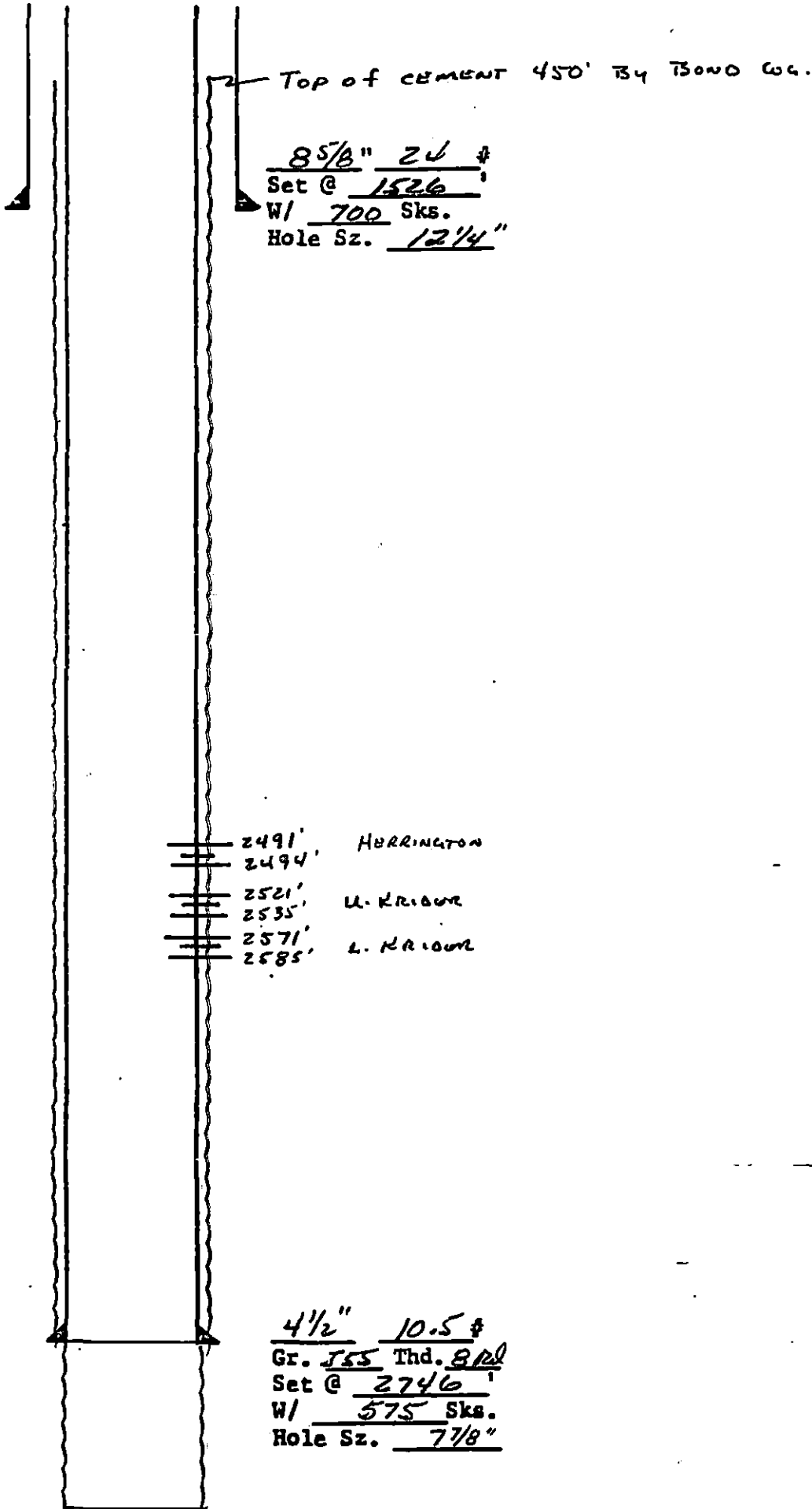
Lease HITCH Well No. 1-19

Location 660' FSL & 660' FWL SECTION 19-T32S-R33W County SEWARD State KANSAS

K. B. Elev. 2787' Date Completed _____

G. L. Elev. 2785' Formation (s) _____

Distance "H" 12 _____



RECEIVED
STATE CORPORATION COMMISSION

MAR 28 1964

CONSERVATION DIVISION
Wichita, Kansas

Total Depth 6275'

Prepared By JIM R. FENNERGROSS Date 3-9-64