

STATE OF KANSAS
STATE CORPORATION COMMISSION

WELL PLUGGING RECORD

Give All Information Completely
Make Required Affidavit
Mail or Deliver Report to
Conservation Division
State Corporation Comm.
245 North Water
Wichita, KS 67202

Meade County, Sec. 28 Twp. 33S Rge. 29W E/W
Location as "NE/CNW 1/4 SW 1/4" or footage from lines
C N/2 S/2

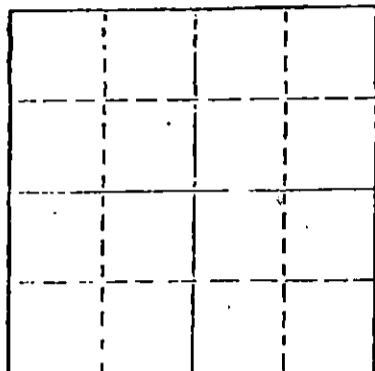
Lease Owner Imperial Oil Company
Lease Name Heinson Well No. 1-28
Office Address 720 Fourth Financial Center, Wichita, Ks
Character of Well (Completed as Oil, Gas or Dry Hole)
Dry Hole

Date Well completed December 9 1981
Application for plugging filed 19
Application for plugging approved 19
Plugging commenced December 9 1981
Plugging completed December 9 1981
Reason for abandonment of well or producing formation
Dry Hole

If a producing well is abandoned, date of last production
19

Was permission obtained from the Conservation Division or
its agents before plugging was commenced? Yes

Name of Conservation Agent who supervised plugging of this well Paul Luthia, Mineola Kansas
Producing formation Depth to top Bottom Total Depth of Well
Show depth and thickness of all water, oil and gas formations.



Locate well correctly on above
Section Plot

OIL, GAS OR WATER RECORDS

CASING RECORD

FORMATION	CONTENT	FROM	TO	SIZE	PUT IN	PULLED OUT
	Surface	0	1543'	8-5/8"	1543'	None
	Casing					

Describe in detail the manner in which the well was plugged, indicating where the mud fluid
was placed and the method or methods used in introducing it into the hold. If cement or other
plugs were used, state the character of same and depth placed, from feet to
feet for each plug set.

Plugged hole w/70 sax cement @ 1520', 50 sax
@ 650', 10 sax from 40' to 0', 5 sax in rat hole, & 5 sax in mouse hole.

(If additional description is necessary, use BACK of this sheet)

Name of Plugging Contractor Halliburton

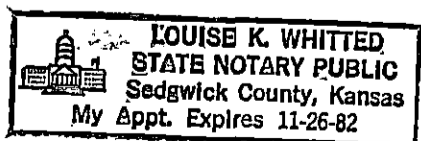
STATE OF KANSAS COUNTY OF SEDGWICK ss.
Martin Huschka of Sage Drilling Co. (Employed by owner or operator)
of the ~~XXXXXX~~ well, being first duly sworn on oath, says: That I have knowledge of
the facts, statements, and matters herein contained and the log of the above-described well
as filed and that the same are true and correct. So help me God.

(Signature) Martin Huschka
202 South St. Francis, Wichita, Ks.
(Address)

SUBSCRIBED AND SWORN TO before me this 30th day of December, 1981

Louise K. Whitted RECEIVED
STATE NOTARY PUBLIC
Wichita, Kansas

My commission expires _____



DEC 31 1981
CONSERVATION DIVISION
Wichita, Kansas

DRILLERS LOG

HEINSON NO. 1-28

CASING RECORD:	OPERATOR: Imperial Oil Company	DESCRIPTION:
8-5/8" set @ 1543' w/900 sax cement	CONTRACTOR: Sage Oil Co., Inc.	C N/2 S/2 Section 28-33S-29W Meade County, Kansas
TOTAL DEPTH: 6140'	COMMENCED: November 24, 1981	
	COMPLETED: December 8, 1981	

<u>FORMATION</u>	<u>FROM</u>	<u>TO</u>	<u>REMARKS</u>
Red Bed & Anhydrite	0	1470	
Red Bed	1470	1550	
Anhydrite	1550	1585	
Red Bed & Anhydrite	1585	2445	
Lime & Shale	2445	6140	Logged Hole D & A


I certify that this is a true and correct copy of the log on the above captioned well to the best of my knowledge.

SAGE DRILLING CO., INC.

BY Martin Huschka
Martin Huschka

Subscribed and sworn to before me this 30th day of December, 1981.

Louise K. Whitted
Louise K. Whitted, Notary Public


 LOUISE K. WHITTED
 STATE NOTARY PUBLIC
 Sedgwick County, Kansas
 My Appt. Expires 11-25-82

RECEIVED
STATE CORPORATION COMMISSION

DEC 31 1981

CONSERVATION DIVISION
Wichita, Kansas