

15-129-10465-0000

STATE OF KANSAS
STATE CORPORATION COMMISSION

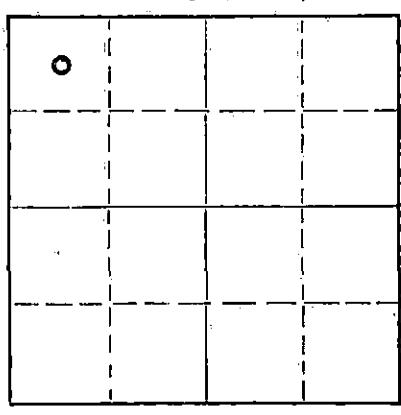
WELL PLUGGING RECORD

Give All Information Completely
Make Required Affidavit
Mail or Deliver Report to:
Conservation Division
State Corporation Commission
211 No. Broadway
Wichita, Kansas

Morton County, Sec. 36 Twp. 34S Rge. 42W (E) W (W)

Location as "NE/CNW%SW%" or footage from lines C NW NW
Lease Owner Panhandle Eastern Pipeline Company
Lease Name Bennett Well No. 03
Office Address P. O. Box 979, Liberal, Kansas
Character of Well (completed as Oil, Gas or Dry Hole) Dry Hole
Date well completed 4-18 19 57
Application for plugging filed 4-18 19 57
Application for plugging approved 4-18 19 57
Plugging commenced 4-18 19 57
Plugging completed 4-19 19 57
Reason for abandonment of well or producing formation

NORTH



Locate well correctly on above Section Plat

If a producing well is abandoned, date of last production 19
Was permission obtained from the Conservation Division or its agents before plugging was commenced? Yes

Name of Conservation Agent who supervised plugging of this well R. J. Phillippe
Producing formation Depth to top Bottom Total Depth of Well 5082 Feet
Show depth and thickness of all water, oil and gas formations.

OIL, GAS OR WATER RECORDS

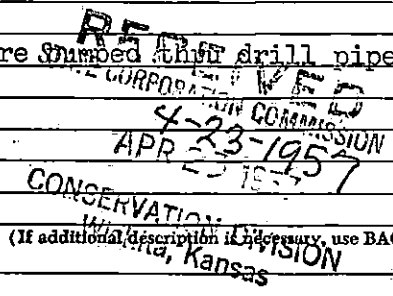
CASING RECORD

FORMATION	CONTENT	FROM	TO	SIZE	PUT IN	PULLED OUT
				8-5/8"	1488'	None

Describe in detail the manner in which the well was plugged, indicating where the mud fluid was placed and the method or methods used in introducing it into the hole. If cement or other plugs were used, state the character of same and depth placed, from feet to feet for each plug set.

Drilling mud 5082' (TD) to 4600'
Cement plug (50 sacks) from 4600' to 4438'
Drilling mud from 4600' to 4438'
Cement plug from 4438' to 4334'
Drilling mud from 4334' to 40'
Cement from 40' to surface
Pipe cut off below plow level.

The cement plugs were dumped thru drill pipe by Halliburton Oil Well Cementing Company.



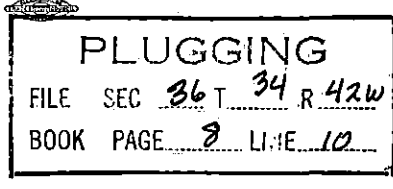
Name of Plugging Contractor
Address

STATE OF Kansas, COUNTY OF Seward, ss.
(employee of owner) or (owner or operator) of the above-described well, being first duly sworn on oath, says: That I have knowledge of the facts, statements, and matters herein contained and the log of the above-described well as filed and that the same are true and correct. So help me God.

(Signature) [Signature]
Box 979, Liberal, Kansas (Address)

SUBSCRIBED AND SWORN TO before me this 22 day of April, 1957
Carl L. Halloran Notary Public.

My commission expires November 14, 1960



DRILLER'S LOG

WELL NAME: Bennett #03 WELL LOCATION: 660 ft. East of West Line
 and 4620 ft North of South Line, C NW NW, Sec. 36, Twp. 34S, Rge 42W,
 Morton COUNTY, Kansas ELEVATION: 3489.82 ft. G.L.

COMPANY: Panhandle Eastern Pipe Line Company, Box #979, Liberal, Kansas

CONTRACTOR: Nye & Snell Drilling Company

DRILLING COMMENCED: March 28, 1957 PRODUCTION INFORMATION: Dry Hole

DRILLING COMPLETED: April 19, 1957 Plugged and Abandoned

WELL COMPLETED: April 20, 1957

WELL CONNECTED: SOURCE OF DATA: Driller's Report

ROTARY LOG

Description of Formation	Top	Bottom	FORMATIONS	Tops
Surfaces	0	94	Wabaunsee	2776
Sand, shale & redbed	94	702	Topeka	2992
Redbed	702	900	Lansing	3495
Redbed, shale & lime	900	1135	Cherokee	4207
Lime & shale	1135	1495	Morrow	4502
8 5/8" surface casing set @ 1488' W/800 sx. cmt.			Morrow S S	4580
Shale	1495	1695	Keyes S S	4983
Redbed, lime & shale	1695	2119	Mississippian	5012
Shale & lime	2119	2294		
Sandy Lime & shale	2294	2505		
Shale & lime	2505	5082 TD		

PBTD 5082'

RECEIVED
 STATE CORPORATION COMMISSION

APR 27 1957

CONSERVATION DIVISION
 Wichita, Kansas

PERFORATIONS

This was a dry hole and production casing was not set.

WELL TREATMENT RECORD

Well was not perforated nor treated.

PLUGGING
 FILE SEC 36 T 34 R 42W
 BOOK PAGE 8 LINE 10