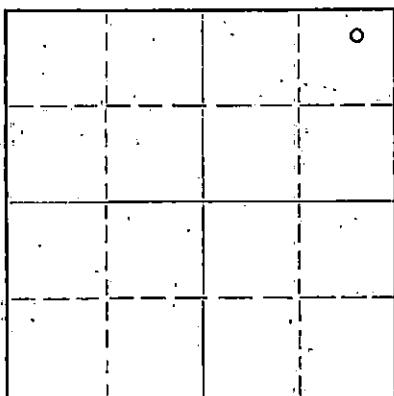


STATE OF KANSAS
STATE CORPORATION COMMISSION

Give All Information Completely
Make Required Affidavit
Mail or Deliver Report to:
Conservation Division
State Corporation Commission
212 North Market, Insurance Bldg.
Wichita, Kansas

WELL PLUGGING RECORD

NORTH



Locate well correctly on above
Section Plat

Meade

County. Sec. 29 Twp. 33S Rge. 29 (W)

Location as "NE/CNW/SW" or footage from lines 330' fr. North and East

Lease Owner The Shamrock Oil and Gas Corporation

Lease Name Ida K. Heinson

Well No. 1

Office Address Box 631, Amarillo, Texas

Character of Well (completed as Oil, Gas or Dry Hole) Oil

Date well completed 8-5 19 56

Application for plugging filed 1-27 19 66

Application for plugging approved 1-31 19 66

Plugging commenced 2-8 19 66

Plugging completed 2-9 19 66

Reason for abandonment of well or producing formation No longer capable of commercial production

If a producing well is abandoned, date of last production 1-20 19 61

Was permission obtained from the Conservation Division or its agents before plugging was commenced? Yes

Name of Conservation Agent who supervised plugging of this well Mr. E. J. Eves, Box F, Sublette, Kansas

Producing formation Morrow Sand Depth to top 5775 Bottom 5892 Total Depth of Well 5930 Feet

Show depth and thickness of all water, oil and gas formations.

OIL, GAS OR WATER RECORDS

CASING RECORD

FORMATION	CONTENT	FROM	TO	SIZE	PUT IN	PULLED OUT
Morrow Sand	Oil	5844'	5852'	13 3/8"	953.00	-0-
				7"	5904.00	2,720.81'

Describe in detail the manner in which the well was plugged, indicating where the mud fluid was placed and the method or methods used in introducing it into the hole. If cement or other plugs were used, state the character of same and depth placed, from _____ feet to _____ feet for each plug set.

Pumped 25-sack cement plug to 2,800' and pressured to 1200#, then to 2800#. Shot casing at 2,921' to 2,700'. Worked casing loose at 2,700'. Spotted 80-sack plug from 804' to 904'. Filled remainder with mud.

RECEIVED
STATE CORPORATION COMMISSION

FEB 14 1966

CONSERVATION DIVISION
Wichita, Kansas

(If additional description is necessary, use BACK of this sheet)

Name of Plugging Contractor Daco Well Service Company

Address 1700 S. Main, Borger, Texas

STATE OF Texas, COUNTY OF Potter, ss.

W. W. Killingsworth, Jr.

(employee of owner) or (owner or operator) of the above-described

well, being first duly sworn on oath, says: That I have knowledge of the facts, statements, and matters herein contained and the log of the above-described well as filed and that the same are true and correct. So help me God.

(Signature)

Box 631, Amarillo, Texas

(Address)

SUBSCRIBED AND SWORN TO before me this 11th day of February 19 66

My commission expires 6-1-67

Potter County, Texas

PAULINE POWELL
Notary Public

Notary Public.

330' South of North Line and 330' West of East Line
Sec. 29-33S-29W
Meade County, Kansas

Rigged up Rotary Tool 6-2-56
Tore Down Rotary Tool 7-18-56

Ran 44 Jts. (960') 9-5/8" Spiral Weld
Casing. Set @ 955' with 500 sacks
cement 270 Cal. Chloride.

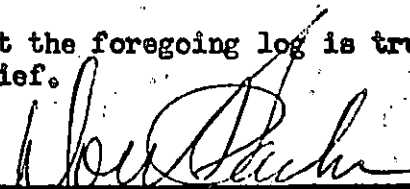
Ran 188 Jts. 7" Casing set @ 5905',
cemented with 200 sacks bulk cement.

<u>FORMATION</u>	<u>FROM</u>	<u>TO</u>
Surface Clay	0.	410
Sand, redbed and shells	410	527
Red Bed	527	830
Red Bed and Sand	830	957
Red Bed, shells and sand	957	1135
Red Bed, sandy shale	1135	1708
Shale and shells	1708	1910
Red Bed and shells	1910	2150
Shale and shells	2150	2485
Shale and lime	2485	2589
Shale, shells and sand	2589	2624
Shale, lime and shells	2624	2665
Lime and shale	2665	3202
Lime	3202	3424
Lime and shale	3424	3627
Lime	3627	3672
Lime and shale	3672	3812
Lime	3812	3960
Lime and shale	3960	4287
Lime, shale and hard sand	4287	4303
Sandy shale	4303	4365
Lime and shale	4365	4520
Lime	4520	4586
Lime and shale streaks	4586	4627
Lime	4627	4784
Lime and shale	4784	4816
Lime and chert	4816	4841
Lime and shale	4841	4903
Lime and chert	4903	4940
Lime	4940	4965
Lime and chert	4965	5003
Lime	5003	5027
Lime and shale	5027	5080
Lime and sand	5080	5125
Lime, shale and chert	5125	5155
Lime	5155	5282
Lime and shale	5282	5357
Lime	5357	5420
Lime and shale	5420	5625
Lime	5625	5685
Lime and shale	5685	5736
Lime	5736	5932 T.D.


RECEIVED
STATE CORPORATION COMMISSION
JAN 28 1966
CONSERVATION DIVISION
Wichita, Kansas

STATE OF KANSAS, COUNTY OF BARTON ss:

I, Don S. Packer, do hereby certify that the foregoing log is true and correct, to the best of my knowledge and belief.


Don S. Packer

Subscribed and sworn to before me this 20th day of July, 1956.


Notary Public

My commission expires February 23, 1959.