

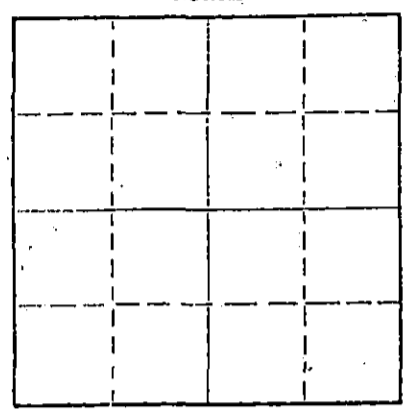
15-119-20123-0000

STATE OF KANSAS  
STATE CORPORATION COMMISSION

Form CP-4

WELL PLUGGING RECORD

Give All Information Completely  
Make Required Affidavit  
Mail or Deliver Report to:  
Conservation Division  
State Corporation Commission  
P. O. Box 17027  
Wichita, Kansas 67217  
NORTH



Locate well correctly on above  
Section Plot

Meade County, Sec. 6, Twp. 33S, Rge. 29W (E) (W)  
Location as "NE/CNW/SW" or footage from lines: C SE SW  
Lease Owner: Imperial Oil Company  
Lease Name: Patton Well No. 2  
Office Address: 780 Fourth National Bank Bldg., Wichita, Kansas 67202  
Character of Well (completed as Oil, Gas or Dry Hole): Dry Hole  
Date well completed: 12-11-72 19  
Application for plugging filed: 12-10-72 19  
Application for plugging approved: 12-10-72 19  
Plugging commenced: 12-10-72 19  
Plugging completed: 12-11-72 19  
Reason for abandonment of well or producing formation: commercial quantities of oil not found  
If a producing well is abandoned, date of last production: 19  
Was permission obtained from the Conservation Division or its agents before plugging was commenced? yes

Name of Conservation Agent who supervised plugging of this well: Edgar J. Eves - Sublette, Kansas  
Producing formation: Depth to top: Bottom: Total Depth of Well: 5900 Feet  
Show depth and thickness of all water, oil and gas formations.

OIL, GAS OR WATER RECORDS

CASING RECORD

FORMATION	CONTENT	FROM	TO	SIZE	PUT IN	PULLED OUT
				8 5/8"	1522'	

Describe in detail the manner in which the well was plugged, indicating where the mud fluid was placed and the method or methods used in introducing it into the hole. If cement or other plugs were used, state the character of same and depth placed, from feet to feet for each plug set.


Plugged w/ 35 sx, common at 1100'  
Bridge at 45' w/ 15 sx, cement  
2 sx. for rathole

RECEIVED  
STATE CORPORATION COMMISSION  
DEC 18 1972  
CONSERVATION DIVISION  
Wichita, Kansas

Name of Plugging Contractor: Rains & Williamson Oil Co., Inc.  
Address: 435 Page Court, 220 W. Douglas, Wichita, Kansas 67202

STATE OF KANSAS, COUNTY OF SEDGWICK  
Jerald W. Rains, Vice President of Rains & Williamson Oil Co., Inc. (employee of owner) or (owner or operator) of the above-described well, being first duly sworn on oath, says: That I have knowledge of the facts, statements, and matters herein contained and the log of the above-described well as filed and that the same are true and correct. So help me God.

(Signature) Jerald W. Rains  
435 Page Court, 220 W. Douglas, Wichita, Kansas 67202 (Address)



Subscribed and Sworn to before me this 13th day of December, 1972  
October 4, 1975  
Juanita M. Green, Notary Public

15-119-20123-0000

# WELL LOG

COMPANY Imperial Oil Co.

SEC. 6 T. 33S R. 29W

FARM Patton NO. 2

LOC. C SE SW


RIG. NO. 2

COUNTY Meade  
KANSAS

TOTAL DEPTH 5900

COMM. 11-24-72

COMP. 12-11-72



CONTRACTOR Rains & Williamson Oil Co., Inc.

**CASING**

20	10	
15	8	5/8" @ 1522' w/ 450 sx. 50/50 pos, 6% gel, 2% <sup>CC</sup> ELEVATION
12	6	& 200 sx. common, 3% cc.
13	5	

PRODUCTION D & A

FIGURES INDICATE BOTTOM OF FORMATIONS

Clay and Sand	606
Sand and Clay	764
Shale and Sand	930
Anhydrite and Red Bed	1115
Sand	1240
Red Bed and Shale	1445
Red Bed and Anhydrite	1549
Shale	2760
Shale and Lime	3520
Lime and Shale	3945
Shale and Lime	4082
Lime and Shale	4690
Shale and Lime	4820
Lime and Shale	5112
Shale and Lime	5212
Lime	5230
Lime and Shale	5312
Shale and Lime	5406
Lime	5900
<u>Rotary Total Depth</u>	<u>5900</u>

State of KANSAS }  
 County of SEDGWICK } ss:

I, Jerald W. Rains, Vice President of the Rains & Williamson Oil Co., Inc.

upon oath state that the above and foregoing is a true and correct copy of the log of the Patton #2 well.



Jerald W. Rains  
Jerald W. Rains

Juanita M. Green  
NOTARY PUBLIC  
Juanita M. Green

Subscribed and sworn to before me this 13th day of December 19 72

My Commission Expires: October 4, 1975