

15-175-10102-0000

STATE OF KANSAS
STATE CORPORATION COMMISSION

WELL PLUGGING RECORD

Give All Information Completely
Make Required Affidavit
Mail or Deliver Report to:
Conservation Division
State Corporation Commission
212 North Market, Insurance Bldg.
Wichita, Kansas

Seward County, Sec. 25 Twp. 33S Rge. (E) 31 (W)

Location as "NE/CNW/SW" or footage from lines 660' from North and West Lines

Lease Owner Diamond Shamrock Corporation

Lease Name R. C. Garter et al Well No. 2

Office Address Box 631, Amarillo, Texas 79105

Character of Well (completed as Oil, Gas or Dry Hole) Oil

Date well completed 3-16 19 61

Application for plugging filed 4-20 19 72

Application for plugging approved 4-24 19 72

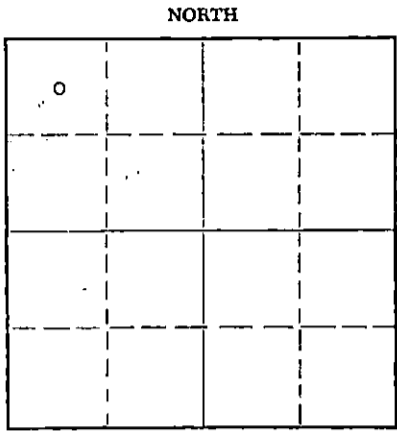
Plugging commenced 5-23 19 72

Plugging completed 5-24 19 72

Reason for abandonment of well or producing formation No longer capable of producing

If a producing well is abandoned, date of last production September 19 69

Was permission obtained from the Conservation Division or its agents before plugging was commenced? Yes



Locate well correctly on above Section Plat

Name of Conservation Agent who supervised plugging of this well Mr. E. Eves

Producing formation St. Louis Depth to top 5912 Bottom 5974 Total Depth of Well 6010 Feet

Show depth and thickness of all water, oil and gas formations.

OIL, GAS OR WATER RECORDS

CASING RECORD

FORMATION	CONTENT	FROM	TO	SIZE	PUT IN	PULLED OUT
St. Louis	Oil	5912	5974	9 5/8"	1,511	
				5 1/2"	6,055.91	2,620

Describe in detail the manner in which the well was plugged, indicating where the mud fluid was placed and the method or methods used in introducing it into the hole. If cement or other plugs were used, state the character of same and depth placed, from _____ feet to _____ feet for each plug set.

55 sacks cement from 900' to 750'
15 sacks of cement from 45' to 3'.

Cut off surface casing and welded on plate.

Note: Mr. Eves with Kansas Corporation Commission said a lower plug was not necessary.

RECEIVED
STATE CORPORATION COMMISSION
MAY 30 1972
CONSERVATION DIVISION
Wichita, Kansas

(If additional description is necessary, use BACK of this sheet)

Name of Plugging Contractor Bob Sargent Casing Pulling
Address Box 506, Liberal, Kansas 67901

STATE OF Texas, COUNTY OF Potter, ss.
W. W. Killingsworth (employee of owner) or (owner/operator) of the above-described well, being first duly sworn on oath, says: That I have knowledge of the facts, statements, and matters herein contained and the log of the above-described well as filed and that the same are true and correct. So help me God.

(Signature) *W. W. Killingsworth*
Box 631, Amarillo, Texas 79105 (Address)

SUBSCRIBED AND SWORN TO before me this 25th day of May, 19 72

Pauline Powell
Pauline Powell
Notary Public

My commission expires 6-1-73

CARTER #2
 NW/4 NW/4 25-33S-31W
 Seward County, Kansas

Rigged up Rotary Tools January 26, 1961	Oil string 189 Jts. 5 1/2" - 14# J55 (670.46) set @ 6055.91 with 175 Sacks Trinity Inferno Cement.
Tore down Rotary Tools February 26, 1961	Run 47 Jts. 9 5/8" Casing (1511.23) set @ 1511 with 550 Sacks Trinity Lite with 2% c. c. 200 Sacks Common Cement with 2% c. c.


<u>FORMATION</u>	<u>FROM</u>	<u>TO</u>
Surface Clay & Shale	0'	100'
Sand	100'	625'
Shale & Red Bed	625'	845'
Shale (Red)	845'	950'
Sand	950'	1100'
Shale	1100'	1450'
Shale & Lime	1450'	2285'
Lime & Shale	2285'	2880'
Lime	2880'	2961'
Lime & Shale	2961'	3051'
Lime	3051'	3205'
Lime & Shale	3205'	3295'
Shale & Lime	3295'	3459'
Chy. Lime & Shale	3459'	3629'
Lime & Shale	3629'	3809'
Lime	3809'	3935'
Lime & Shale	3935'	4062'
Lime	4062'	4169'
Lime & Shale	4169'	4440'
Lime	4440'	5530'
Shale & Lime	5530'	5591'
Lime	5591'	5839'
Lime & Some Chert	5839'	5872'
Lime	5872'	6068' T.D.

RECEIVED
 STATE CORPORATION COMMISSION
 APR 24 1972
 CONSERVATION DIVISION
 Wichita, Kansas

STATE OF KANSAS


COUNTY OF SEDGWICK

I, Don S. Packer, do hereby certify that the foregoing is true and correct, to the best of my knowledge and belief.



 Don S. Packer

Subscribed and sworn to before me this 27th day of February, 1961



 Helen Y. Langston

My Commission expires March 26, 1963

NOTED
 Don P. Land