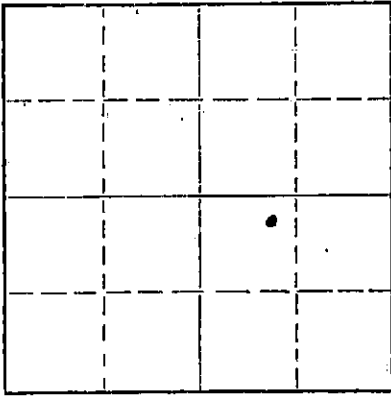


STATE OF KANSAS
STATE CORPORATION COMMISSION

Give All Information Completely
Make Required Affidavit
Mail or Deliver Report to:
Conservation Division
State Corporation Commission
212 No. Market
Wichita, Kansas

WELL PLUGGING RECORD

NORTH



Locate well correctly on above
Section Plat

Sumner County, Sec. 20 Twp. 30 Rge. 2 (E) W (W)
Location as "NE/CNW/SW" or footage from lines NE NW SE
Lease Owner Hummon Oil Corporation
Lease Name Corn Well No. 1
Office Address 821 Union National Bldg., Wichita, Kansas 67212
Character of Well (completed as Oil, Gas or Dry Hole) Dry Hole
Date well completed 9-11 19 68
Application for plugging filed 9-11 19 68
Application for plugging approved 9-11 19 68
Plugging commenced 9-11 19 68
Plugging completed 9-11 19 68
Reason for abandonment of well or producing formation Dry Hole

If a producing well is abandoned, date of last production 19
Was permission obtained from the Conservation Division or its agents before plugging was commenced? Yes

Name of Conservation Agent who supervised plugging of this well Howard Hess
Producing formation _____ Depth to top _____ Bottom _____ Total Depth of Well _____ Feet
Show depth and thickness of all water, oil and gas formations.

OIL, GAS OR WATER RECORDS

CASING RECORD

FORMATION	CONTENT	FROM	TO	SIZE	PUT IN	PULLED OUT
Surface pipe		-0-	251	8 5/8"	251	None

Describe in detail the manner in which the well was plugged, indicating where the mud fluid was placed and the method or methods used in introducing it into the hole. If cement or other plugs were used, state the character of same and depth placed, from _____ feet to _____ feet for each plug set.

- Filled hole with heavy mud.
- #1 plug @ 275' with 25 sks. cement.
- #2 plug @ 40' with 8 sks. cement.
- #3 plug in rat hole with 2 sks. cement.


RECEIVED
STATE CORPORATION COMMISSION
SEP 17 1968
CONSERVATION DIVISION
Wichita, Kansas

(If additional description is necessary, use BACK of this sheet)

Name of Plugging Contractor Sweetman Drilling, Inc.
Address Box 645, Great Bend, Kansas 67530

STATE OF Kansas, COUNTY OF Barton, ss.
T. J. Sweetman (employee of owner) or (owner or operator) of the above-described well, being first duly sworn on oath, says: That I have knowledge of the facts, statements, and matters herein contained and the log of the above-described well as filed and that the same are true and correct. So help me God.

(Signature) T. J. Sweetman, Pres.
Box 645, Great Bend, Kansas 67530
(Address)



SUBSCRIBED AND SWORN TO before me this 16th day of September 1968
Reata L. Boyd
Notary Public.

WELL LOG
CORN #1
DEEP-2E 20-30-20
SUMNER COUNTY, KANSAS

FROM	TO		Elevation: 1373 K.D.
0	70	Clay and shale	
70	53	Shale and shells	
93	235	Shale	
235	540	Shale and shells	
540	1655	Shale and lime	
1655	2380	Lime and shale	
2380	2710	Shale and lime	
2710	2873	Lime and shale	
2873	3135	Shale and sand	
3135	3155	Shale and lime	
3155	3344	Lime	
3344	3450	Lime and shale	
3450	3570	Lime	
3570	3655	Lime and shale	
3655	3764	Shale and lime	
3764	3833	Lime	
3833	3844	Lime and chalk	
3844		Total Depth	


STATE OF KANSAS
COUNTY OF BARTON ss

T. D. Sweetman, President of Sweetman Drilling, Inc., being first duly sworn, deposes and says that he has knowledge of the facts, statements and matters herein contained and the log of the above described well as filed and that the same are true and correct.

T. D. Sweetman
T. D. Sweetman

Subscribed and sworn before me this 13th day of September, 1968.

Leata L. Boyd
Notary Public Barton County



Commission Expires 3-9-71.