

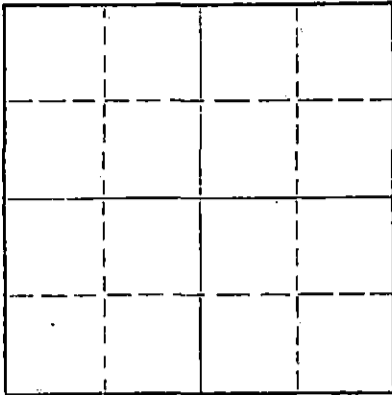
STATE OF KANSAS
STATE CORPORATION COMMISSION

Form CP-4

WELL PLUGGING RECORD

Give All Information Completely
Make Required Affidavit
Mail or Deliver Report to:
Conservation Division
State Corporation Commission
212 No. Market
Wichita, Kansas 67202

NORTH



Locate well correctly on above
Section Flat

Meade County, Sec. 18 Twp. 33S Rge. (E) 29 (W)
Location as "NE/CNWxSWx" or footage from lines C NE NE
Lease Owner Leben Drilling, Inc.
Lease Name Roberts Well No. 1
Office Address P.O. Box 486 Great Bend, Kansas
Character of Well (completed as Oil, Gas or Dry Hole) dry hole
Date well completed July 14 1970
Application for plugging filed July 14 1970
Application for plugging approved July 14 1970
Plugging commenced July 14 1970
Plugging completed July 14 1970
Reason for abandonment of well or producing formation dry hole

If a producing well is abandoned, date of last production 19
Was permission obtained from the Conservation Division or its agents before plugging was commenced? yes

Name of Conservation Agent who supervised plugging of this well Edgar Eves
Producing formation Depth to top Bottom Total Depth of Well 5960 Feet
Show depth and thickness of all water, oil and gas formations.

OIL, GAS OR WATER RECORDS

CASING RECORD

FORMATION	CONTENT	FROM	TO	SIZE	PUT IN	PULLED OUT
				8 5/8"	1489'	none

Describe in detail the manner in which the well was plugged, indicating where the mud fluid was placed and the method or methods used in introducing it into the hole. If cement or other plugs were used, state the character of same and depth placed, from feet to feet for each plug set.

Filled hole w/heavy mud. Spotted 35 sxs. Cement thru pipe @ 1100'. Bridged @ 45' 1/2 sx. Halls plug @ 15 sxs. Cement.

RECEIVED
STATE CORPORATION COMMISSION

AUG 11 1970

CONSERVATION DIVISION
Wichita, Kansas


(If additional description is necessary, use BACK of this sheet)

Name of Plugging Contractor Leben Drilling, Inc.
Address P.O. Box 486 Great Bend, Kansas

STATE OF Kansas, COUNTY OF Barton, ss.
James R. Rodgers (employee of owner) or (owner or operator) of the above-described well being first duly sworn on oath, says: That I have knowledge of the facts, statements, and matters herein contained and the log of the above-described well is filed and that the same are true and correct. So help me God.

(Signature) James R. Rodgers
P.O. Box 486 Great Bend, Kansas
(Address)

Subscribed and sworn to before me this 5th day of August, 1970



My commission expires November 13, 1973

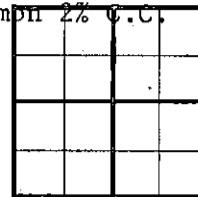
Helen L. Lindemann
Notary Public.

WELL LOG

Company Leben Drilling, Inc.
Contractor Leben Drilling, Inc.
Farm Roberts #1
Total Depth 5960'
Commenced 6-28-70
Completed 7-14-70

Sec. 18 T. 33S R. 29W
Loc. C NE NE
County Meade
Casing 8 5/8" 20# New Casing set @ 1489'
w/550 sxs. 50/50 Poz. 6% Gel 2% C.C.
Production 200 sxs. Common 2% C.C.

D & A



Figures Indicate Bottom of Formations


40	Sand
476	Red Bed & Sand
1030	Red Bed & Anhydrite
1480	Sand & Red Bed
1489	Anhydrite
1978	Anhydrite & Shale
2198	Shale
2570	Anhydrite & Shale
2743	Anhydrite
3049	Lime & Shale
3203	Shale & Dolo
3558	Lime & Shale
3940	Dolo
5269	Lime & Shale
5399	Lime
5960	Lime & Shale
<u>5960</u>	<u>RTD</u>

RECEIVED
STATE CORPORATION COMMISSION
AUG 11 1970
CONSERVATION DIVISION
Wichita, Kansas

State of Kansas
County of Barton } SS

I, James R. Rodgers of Leben Drilling, Inc., upon oath state that the above and foregoing is a true and correct copy of the log of the Roberts #1 Well.

James R. Rodgers



Subscribed and sworn to before me this 5th day of August, 1970

My Commission Expires:
November 13, 1973

Helen L. Lindenmuth