

STATE CORPORATION COMMISSION OF KANSAS
OIL & GAS CONSERVATION DIVISION
WELL COMPLETION OR RECOMPLETION FORM
ACO-1 WELL HISTORY
DESCRIPTION OF WELL AND LEASE

Operator: License # 9783
Name Santa Fe Minerals, a Division of
Address Santa Fe International Corporation
13455 Noel Road, Suite 1100
City/State/Zip Dallas, TX 75240

Purchaser Oklahoma Gas Pipeline Co.

Operator Contact Person Jim LaFavers
Phone (214) 701-7588

Contractor License # 05832
Name Cheyenne Drilling Co.

Wellsite Geologist Gayle Tapp
Phone (918) 561-7206

Designate Type of Completion
 New Well Re-Entry Workover

Oil SWD Temp Abd
 Gas Inj Delayed Comp
 Dry Other (Core, Water Supply etc.)

If OWO: old well info as follows:
Operator
Well Name
Comp. Date
Old Total Depth

WELL HISTORY

Drilling Method:
 Mud Rotary Air Rotary Cable
12-11-88 12-14-88 3-8-89
Spud Date Date Reached TD Completion Date
2,880' 2,826'
Total Depth PBTD

Amount of Surface Pipe Set and Cemented at 755 feet
Multiple Stage Cementing Collar Used? Yes No
If yes, show depth set feet
If alternate 2 completion, cement circulated
from feet depth to w/ SX cmt
Cement Company Name
Invoice #

API No. 15-175-21058-00-00
County Seward
C. NW. Sec. 6. Twp. 24S. Rge. 34. East
West

3,962' Ft North from Southeast Corner of Section
3,973' Ft West from Southeast Corner of Section
(Note: Locate well in section plat below)

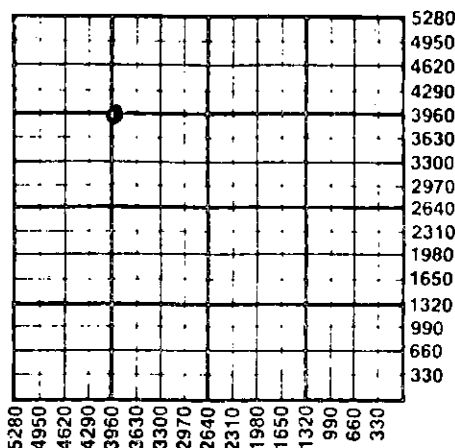
Lease Name Goldie Dubois Well # 2

Field Name Hugoton

Producing Formation Chase

Elevation: Ground 2,956' KB 2,965'

Section Plat



WATER SUPPLY INFORMATION

Disposition of Produced Water: Disposal
Docket # Repressuring

Questions on this portion of the ACO-1 call:
Water Resources Board (913) 296-3717

Source of Water:
Division of Water Resources Permit #

Groundwater Ft North from Southeast Corner
(Well) Ft West from Southeast Corner of
Sec Twp Rge East West

Surface Water Ft North from Southeast Corner
(Stream, pond etc) Ft West from Southeast Corner
Sec Twp Rge East West

Other (explain) Hauled in
(purchased from city, R.W.D. #)

INSTRUCTIONS: This form shall be completed in triplicate and filed with the Kansas Corporation Commission, 200 Colorado Derby Building, Wichita, Kansas 67202, within 120 days of the spud date of any well. Rule 82-3-130, 82-3-107 and 82-3-106 apply. Information on side two of this form will be held confidential for a period of 12 months if requested in writing and submitted with the form. See rule 82-3-107 for confidentiality in excess of 12 months. One copy of all wireline logs and drillers time log shall be attached with this form. Submit CP-4 form with all plugged wells. Submit CP-111 form with all temporarily abandoned wells.

All requirements of the statutes, rules and regulations promulgated to regulate the oil and gas industry have been fully complied with and the statements herein are complete and correct to the best of my knowledge.

Signature Jim LaFavers
Title Engineering Technician Date 3/20/89

Subscribed and sworn to before me this 20 day of March 1989
Notary Public Andrew Harper
Sondra Harpelle
Date Commission Expires 7-16-92

K.C.C. OFFICE USE ONLY
F Letter of Confidentiality Attached
C Wireline Log Received
C Drillers Timelog Received
Distribution
KCC SWD/Rep NGPA
KGS Plug Other
(Specify)
3-23-89

Sec. 6 Twp. 34 Rge. 34W

Operator Name Santa Fe Minerals Lease Name Goldie Dubois Well # 2

Sec. 6 Twp. 34S Rge. 34 East West County Seward

WELL LOG

INSTRUCTIONS: Show important tops and base of formations penetrated. Detail all cores. Report all drill stem tests giving interval tested, time tool open and closed, flowing and shut-in pressures, whether shut-in pressure reached static level, hydrostatic pressures, bottom hole temperature, fluid recovery, and flow rates if gas to surface during test. Attach extra sheet if more space is needed. Attach copy of log.

Drill Stem Tests Taken Yes No
 Samples Sent to Geological Survey Yes No
 Cores Taken Yes No

Formation Description
 Log Sample

Name	Top	Bottom
Glorietta	1,200'	
Tubb	1,670'	
Red Cave	1,736'	
Wellington	2,261'	
Chase	2,646	

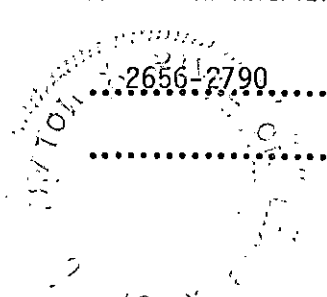
CASING RECORD <input checked="" type="checkbox"/> New <input type="checkbox"/> Used							
Report all strings set-conductor, surface, intermediate, production, etc.							
Purpose of String	Size Hole Drilled	Size Casing Set (in O.D.)	Weight Lbs/Ft.	Setting Depth	Type of Cement	#Sacks Used	Type and Percent Additives
Surface	12-1/4	8-5/8	24	755	Class C	400	2% CaCl
Production	7-7/8	5-1/2	15.5	2880	H&C	560	2% CaCl
PERFORATION RECORD				Acid, Fracture, Shot, Cement Squeeze Record			
Shots Per Foot	Specify Footage of Each Interval Perforated			(Amount and Kind of Material Used)		Depth	
2	Herington	2,656'-2,678'		8800 gals 15% HCL		2656-2678	
2	U. Krider	2,688'-2,698'		4000 gals 28% HCL		2688-2698	
1	L. Krider	2,711'-2,755'		18000 gals 28% HCL		2711-2755	
2	Winfield	2,767'-2,790'		10000 gals 28% HCL		2767-2790	
TUBING RECORD				Liner Run <input type="checkbox"/> Yes <input checked="" type="checkbox"/> No			
Size		Set At		Packer at			
2-3/8		2817		None			
Date of First Production		Producing Method					
3-8-89		<input type="checkbox"/> Flowing <input checked="" type="checkbox"/> Pumping <input type="checkbox"/> Gas Lift <input type="checkbox"/> Other (explain).....					
Estimated Production Per 24 Hours		Oil	Gas	Water	Gas-Oil Ratio	Gravity	
		0 Bbls	592 MCF	3 Bbls LW	---	CFPB ---	

METHOD OF COMPLETION

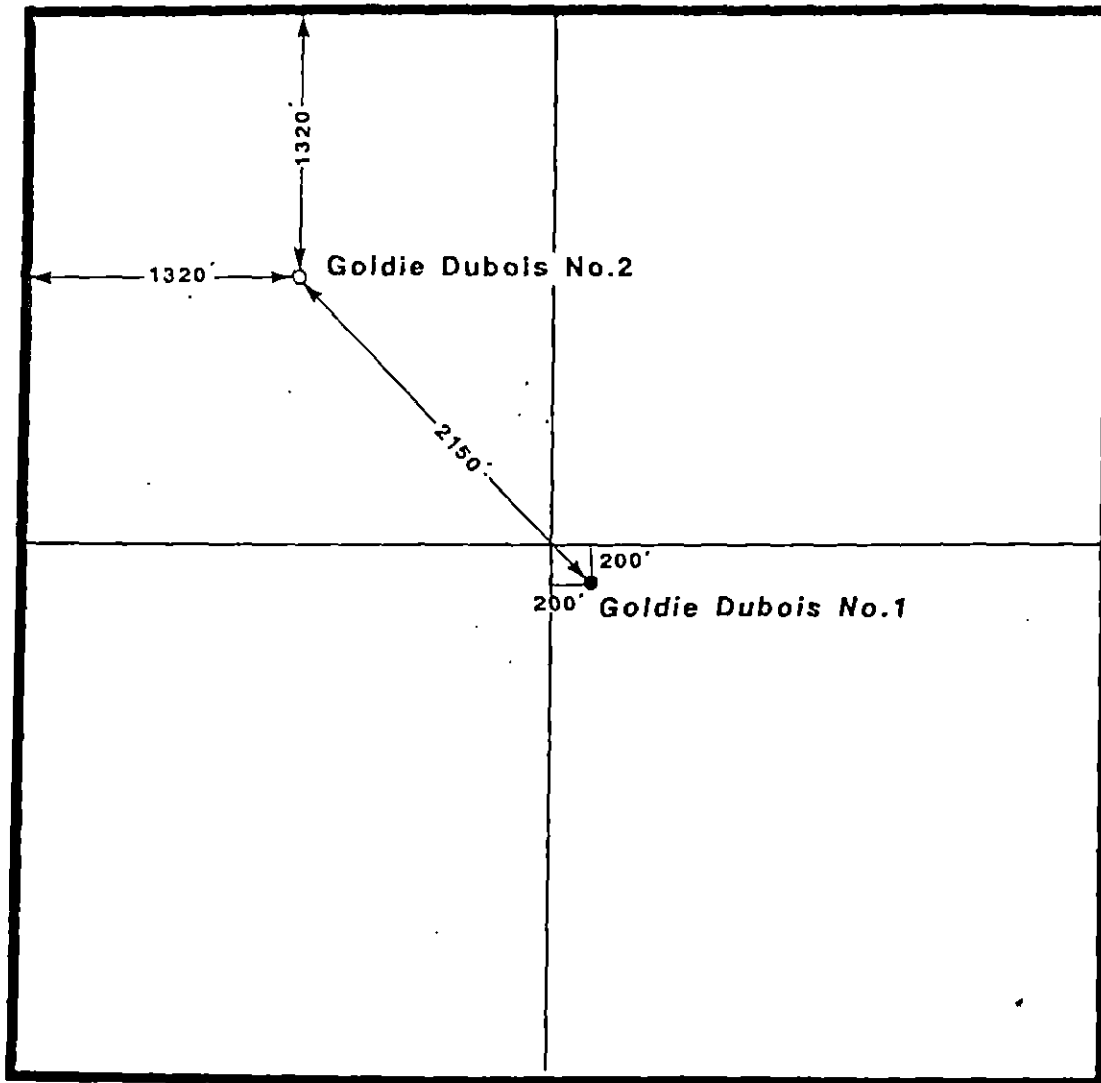
Production Interval

Disposition of gas: Vented Sold Used on Lease
 Open Hole Perforation Other (Specify)

Dually Completed Commingled



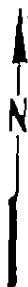
County SEWARD State KANSAS
 Township 34S Range 34W Section 6



RECEIVED
 STATE CORPORATION COMMISSION

MAR 23 1989

CONSERVATION DIVISION
 Wichita, Kansas



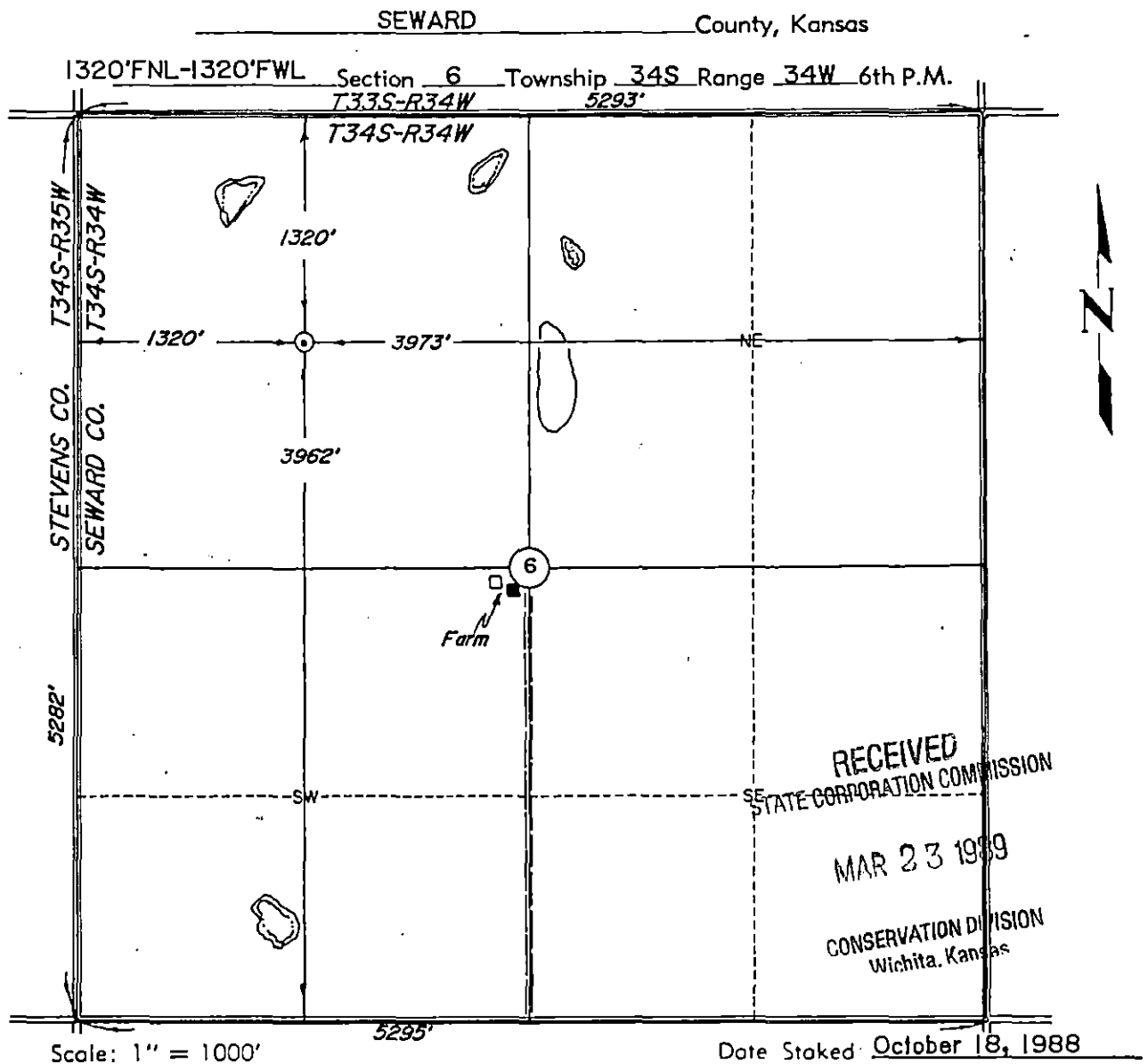
Sf Santa Fe Minerals, Inc.	
<small>A DIVISION OF SANTA FE INTERNATIONAL CORPORATION 7000 East 1st Avenue • Suite 1100 • Denver, Colorado 80231</small>	
LOCATION PLAT	
DALLAS	Drawn By: _____ Date: _____
GEOL. _____	GEOP. _____
DATE: _____	DATUM _____
CONTOUR INT.: _____	SCALE: 1" = 1000' FILE NO. _____

TOPOGRAPHIC LAND SURVEYORS

Surveying and Mapping for the Energy Industry

1008 E. 17TH ST. • HAYS, KANSAS 67601

TELEPHONES: LOCAL (913) 625-2683 • OKLA. WATS (800) 522-4273 • OUT OF STATE WATS (800) 654-3219



This location has been very carefully staked on the ground according to the best official survey records, maps, and photographs available to us, but its accuracy is not guaranteed.
Review this plat and notify us immediately of any possible discrepancy.

Operator: SANTA FE MINERALS

ELEVATION:
2956' Gr. at Stake


Lease Name: Goldie DuBols Well No.: 2

Topography & Vegetation Location fell in wheat field.

Good Drill Site? Yes Reference Stakes or Alternate Location none
Stakes Set

Best Accessibility to Location From North or West.

Distance & Direction
from Hwy Jct or Town From Jct. US Hwy. 83 & US Hwy. 270 West, go 7 miles West on US Hwy. 270, then 3 miles South & 1 mile West to the Northwest Corner of Section 6, T34S-R34W.



CERTIFICATE:

I, Douglas L. Carlson a Registered Land Surveyor and an authorized agent of Topographic Land Surveyors, do hereby certify that the above described well location was surveyed and staked on the ground as shown herein.

Douglas L. Carlson

Kansas Reg. No. 715