

SIDE ONE

Two (2) copies of this form shall be filed with the Kansas Corporation Commission, 200 Colorado Derby Building, Wichita, Kansas 67202, within thirty (30) days after the completion of a well, regardless of how the well was completed.

Attach separate letter of request if the information is to be held confidential. If confidential, only file one copy. Information on Side One will be of public record and Side Two will then be held confidential.

Applications must be made on dual completion, commingling, salt water disposal, injection and temporarily abandoned wells.

Attach one copy only wireline logs (i.e. electrical log, sonic log, gamma ray neutron log, etc.). (Rules 82-2-105 & 82-2-125) KCC# (316) 263-3238.

LICENSE # 5003 EXPIRATION DATE 6-30-83

OPERATOR McCoy Petroleum Corporation API NO. 15-077-20827-00-00

ADDRESS One Main Place/Suite 410 COUNTY Harper

Wichita, Kansas 67202 FIELD Wharton

** CONTACT PERSON Roger McCoy PROD. FORMATION

PHONE 316-265-9697

PURCHASER LEASE Ritter "A"

ADDRESS WELL NO. 1

WELL LOCATION W/2 SW SE

DRILLING Sweetman Drilling, Inc. 660 Ft. from South Line and

CONTRACTOR CONTRACTOR ADDRESS 2310 Ft. from East Line of

One Main Place/Suite 410 the SE (Qtr.) SEC 2 TWP 34 RGE 8W

Wichita, Kansas 67202

PLUGGING CONTRACTOR WELL PLAT

ADDRESS (Office Use Only)

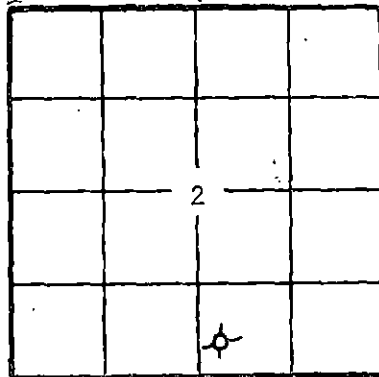
TOTAL DEPTH 4715' PBTD

SPUD DATE 9-1-82 DATE COMPLETED 9-10-82

ELEV: GR 1385 DF 1392 KB 1395

DRILLED WITH (ROTARY) TOOLS.

DOCKET NO. OF DISPOSAL OR REPRESSURING WELL BEING USED TO DISPOSE OF WATER FROM THIS LEASE



KCC ✓
KGS ✓
SWD/REP ✓
PLG. ✓

Amount of surface pipe set and cemented 265 DV Tool Used? No

THIS AFFIDAVIT APPLIES TO: (Circle ONE) - Oil, Gas, Shut-in Gas, Dry, Disposal, Injection, Temporarily Abandoned, OWWO. Other

ALL REQUIREMENTS OF THE STATUTES, RULES AND REGULATIONS PROMULGATED TO REGULATE THE OIL AND GAS INDUSTRY HAVE BEEN FULLY COMPLIED WITH.

A F F I D A V I T

John Roger McCoy, being of lawful age, hereby certifies that:

I am the Affiant, and I am familiar with the contents of the foregoing Affidavit. The statements and allegations contained therein are true and correct.

John Roger McCoy (Name)

SUBSCRIBED AND SWORN TO BEFORE ME this 15th day of September, 1982.

Christina Louise Sollars (NOTARY PUBLIC)

MY COMMISSION EXPIRES: 2-20-86 RECEIVED STATE CORPORATION COMMISSION Christina Louise Sollars STATE NOTARY PUBLIC Sedgewick County, Kansas My Appt. Exp. Feb 20, 1986

** The person who can be reached by phone regarding any questions concerning this information.

SEP 16 1982 9-16-82 CONSERVATION DIVISION Wichita, Kansas

FILL IN WELL LOG AS REQUIRED:

Show all important zones of porosity and contents thereof; cored intervals, and all drill-stem tests, including depth interval tested, cushion used, time tool open, flowing and shut-in pressures, and recoveries.			SHOW GEOLOGICAL MARKERS, LOGS RUN, OR OTHER DESCRIPTIVE INFORMATION.	
FORMATION DESCRIPTION, CONTENTS, ETC.	TOP	BOTTOM	NAME	DEPTH
			<u>ELECTRIC LOG TOPS.</u>	
DST #1 4470-4500' (Ft. Scott) Open 30", S.I. 30", Open 60", S.I. 60" Weak blow for 13 minutes on 1st open. Weak steady blow throughout 2nd open. Recovered 20' of gas cut mud. ISIP 135# FSIP 291# FP 83-83# 62-62#			Heebner Stalnaker Sand Kansas City Stark Shale Ft. Scott Cherokee Mississippian Chert Mississippian Lime Log Total Depth	3467(-2072) 3798(-2403) 4062(-2667) 4213(-2818) 4478(-3083) 4487(-3092) 4640(-3245) 4650(-3255) 4712(-3317)
DST #2 4646-4680' (Mississippian) Open 30", S.I. 45", Open 60", S.I. 60" Strong blow. Gas to surface in 25 minutes. Gauge 101,000 CFGPD in 10 minutes on 2nd open, 86,000 CFGPD in 20 minutes, 86,000 CFGPD in 30 minutes, 68,800 CFGPD in 40 minutes, 68,800 CFGPD in 50 minutes, 68,000 CFGPD in 60 minutes, Recovered 20' gas cut mud. ISIP 1663# FSIP 1611# FP 52-31# 52-10#				
DST #3 4660-4715' (Mississippian) Open 30", S.I. 45", Open 60", S.I. 60" Good blow throughout test. No gas. Recovered 40' gas cut mud, 30' very slightly oil and gas cut mud. ISIP 500# FSIP 1118# FP 83-52# 83-72#				

Report of all strings set— surface, intermediate, production, etc. CASING RECORD (New) or (Used)

Purpose of string	Size hole drilled	Size casing set (in O.D.)	Weight lbs/ft.	Setting depth	Type cement	Sacks	Type and percent additives
Surface Casing	12-1/4"	8-5/8"	24#	265'	Common	200	2% gel 3% cal. chlor.

LINER RECORD

PERFORATION RECORD

Top, ft.	Bottom, ft.	Sacks cement	Shots per ft.	Size & type	Depth interval

TUBING RECORD

Size	Setting depth	Packer set at

ACID, FRACTURE, SHOT, CEMENT SQUEEZE RECORD

Amount and kind of material used	Depth interval treated

Date of first production	Producing method (flowing, pumping, gas lift, etc.)	Gravity
RATE OF PRODUCTION PER 24 HOURS	Oil bbls. Gas MCF Water % Gas-oil ratio bbls. CFPD	
Disposition of gas (vented, used on lease or sold)		Perforations

PLAT AND CERTIFICATION OF ACREAGE ATTRIBUTABLE TO A WELL

CG-8

State Corporation Commission, Conservation Division
200 Colorado Derby Bldg. Wichita, Kansas 67202

OPERATOR McCoy Petroleum Corporation

LOCATION OF WELL

LEASE RITTER "A"

660 feet from the SOUTH line
2310 feet from the EAST line
Of the SE/4 of Sec. 2 T. 34 R. 8W

WELL NUMBER 1

FIELD WHARTON

COUNTY HARPER

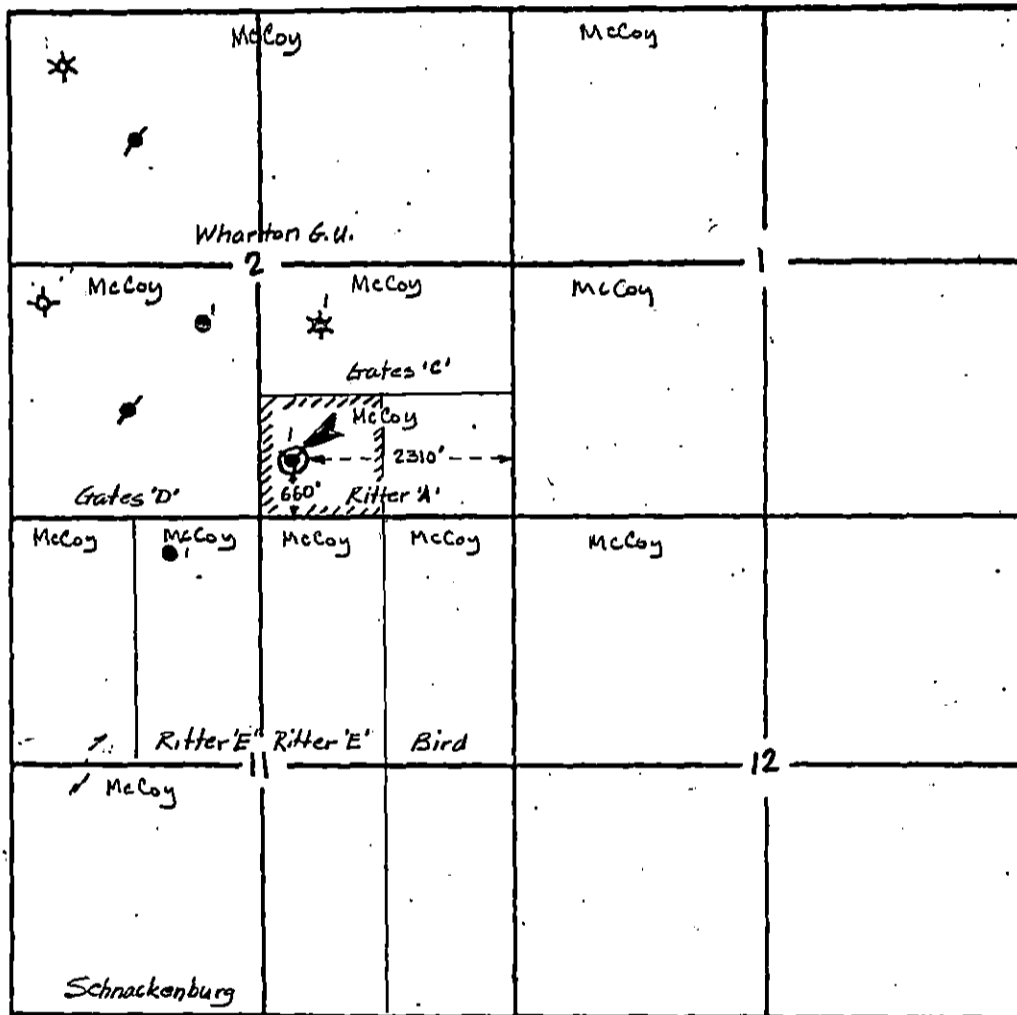
ORDER GRANTING ALLOWABLE ENTERED IN DOCKET NO. _____

NUMBER OF ACRES
ATTRIBUTABLE TO WELL 40

DESCRIPTION OF ACREAGE:

PLAT SW/4 SE/4 Sec. 2-345-8W

(Show location of Well and outline attributable acreage)



The undersigned hereby certifies that he is President
for McCoy Petroleum Corporation, a duly authorized agent, that all information shown hereon is true and correct to the best of his knowledge and belief, and that all acreage claimed as attributable to the well named herein is held by production from that well.

John Roger McCoy

Subscribed and sworn to before me on this 26 day of August 1985.

DEBORAH ANN PAULUS
STATE NOTARY PUBLIC
Sedgwick County, Kansas
My Appt. Exp. 1/8/88

Deborah Ann Paulus
Notary Public

My Commission Expires January 8, 1988

RECEIVED
STATE CORPORATION COMMISSION

AUG 27 1985

CONSERVATION DIVISION
Wichita, Kansas

PLAT AND CERTIFICATION OF ACREAGE ATTRIBUTABLE TO A WELL

CG-8

State Corporation Commission, Conservation Division
200 Colorado Derby Bldg. Wichita, Kansas 67202

OPERATOR McCoy PETROLEUM CORPORATION

LOCATION OF WELL

LEASE RITTER "A"

660 feet from the SOUTH line
2310 feet from the EAST line
Of the SE/4 of Sec. 2 T. 34 R. 8W

WELL NUMBER 1

FIELD WHARTON

COUNTY HARPER

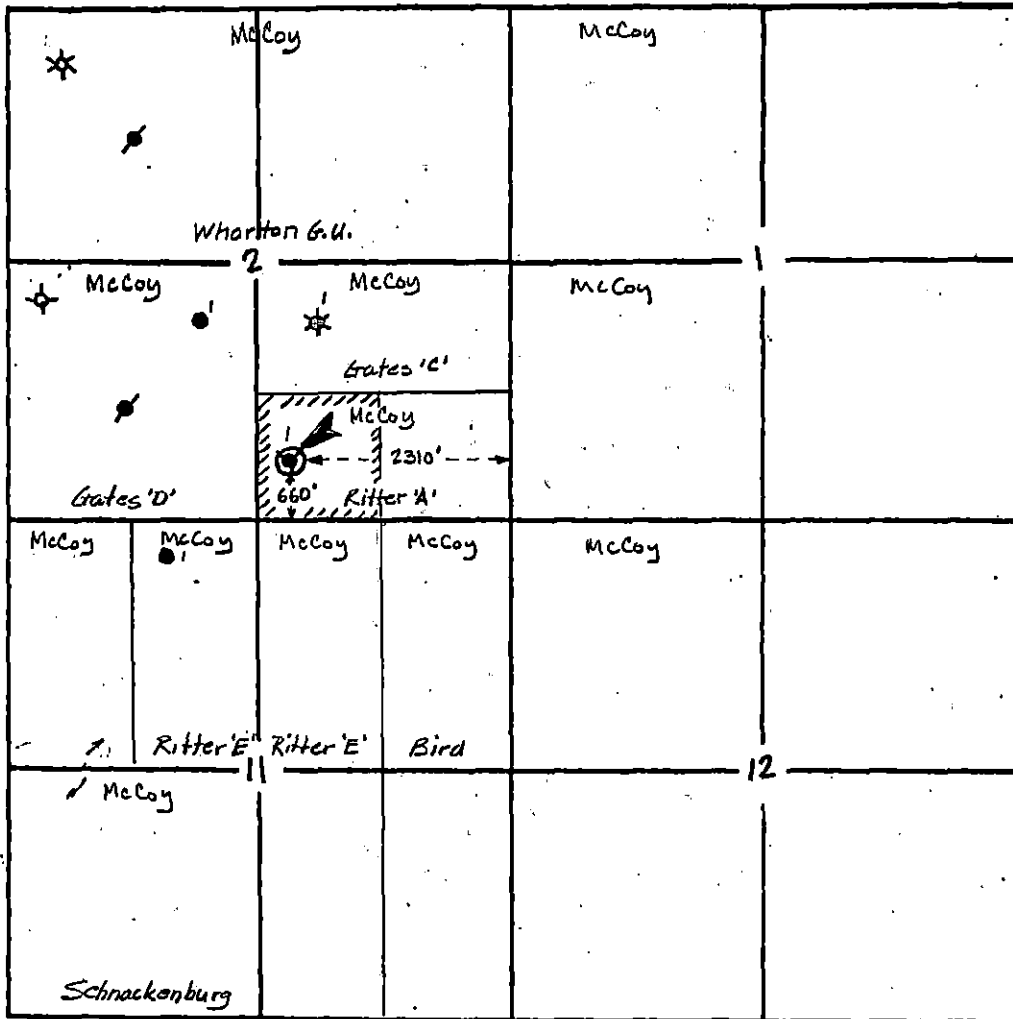
ORDER GRANTING ALLOWABLE ENTERED IN DOCKET NO. _____

NUMBER OF ACRES
ATTRIBUTABLE TO WELL 40

DESCRIPTION OF ACREAGE:

PLAT SW/4 SE/4 Sec. 2-345-8W

(Show location of Well and outline attributable acreage)



The undersigned hereby certifies that he is President
for McCoy Petroleum Corporation, a duly authorized agent, that all information shown hereon is true and correct to the best of his knowledge and belief, and that all acreage claimed as attributable to the well named herein is held by production from that well.

John Roger McCoy

Subscribed and sworn to before me on this 24th day of August, 1985.

DEBORAH ANN PAULUS
STATE NOTARY PUBLIC
Sedgwick County, Kansas
My Appt. Exp. 1/18/88

Deborah Ann Paulus
Notary Public

My Commission Expires January 8, 1988

RECEIVED
STATE CORPORATION COMMISSION

AUG 27 1985

CONSERVATION DIVISION
Wichita, Kansas