

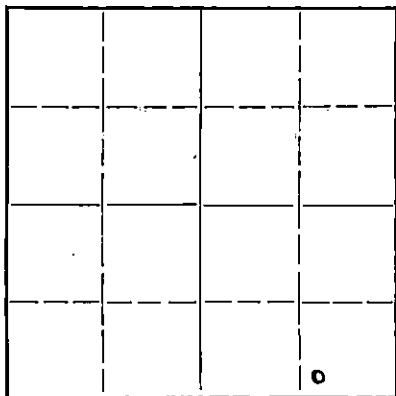
STATE OF KANSAS  
STATE CORPORATION COMMISSION

Give All Information Completely  
Make Required Affidavit  
Mail or Deliver Report to:  
Conservation Division  
State Corporation Commission  
800 Bittling Building  
Wichita, Kansas

WELL PLUGGING RECORD  
OR  
FORMATION PLUGGING RECORD

Strike out upper line  
when reporting plug-  
ging off formations.

NORTH



Locate well correctly on above  
Section Plat

Pratt

County. Sec. 15 Twp. 28 Rge. (E) 12 (W)

Location as "NE1/4NW1/4SW1/4" or footage from lines SW cor. SE1/4 SE1/4

Lease Owner Lion Oil Refining Co.

Lease Name John V. Office Address El Dorado, Arkansas Well No. 1

Character of Well (completed as Oil, Gas or Dry Hole) Dry hole

Date well completed Jan. 20 1944

Application for plugging filed Jan. 20 1944

Application for plugging approved Jan. 20 1944

Plugging commenced Jan. 20 1944

Plugging completed Jan. 21 1944

Reason for abandonment of well or producing formation Dry hole

If a producing well is abandoned, date of last production 19

Was permission obtained from the Conservation Division or its agents before plugging was commenced? Yes C. J. Alexander

Name of Conservation Agent who supervised plugging of this well C. J. Alexander

Producing formation Depth to top Bottom Total Depth of Well 4629 Feet

Show depth and thickness of all water, oil and gas formations.


OIL, GAS OR WATER RECORDS

CASING RECORD

Formation	Content	From	To	Size	Put In	Pulled Out

Describe in detail the manner in which the well was plugged, indicating where the mud fluid was placed and the method or methods used in introducing it into the hold. If cement or other plugs were used, state the character of same and depth placed, from.....feet to.....feet for each plug set.

Heavy mud pumped in up to 325'. Bridging  
Plug set 300', using 15 sacks cement. Bridging  
Plug set 26', using 10 sacks cement.



(If additional description is necessary, use BACK of this sheet)

Correspondence regarding this well should be addressed to Lion Oil Refining Co. El Dorado, Arkansas. RWP 01-25-44

STATE OF....., COUNTY OF....., ss.

.....(employee of owner) or (owner or operator) of the above-described well, being first duly sworn on oath, says: That I have knowledge of the facts, statements, and matters herein contained and the log of the above-described well as filed and that the same are true and correct. So help me God.

(Signature) Thomas Hayes

(Address)

SUBSCRIBED AND SWORN to before me this 24 day of January, 1944

My commission expires Nov. 4, 1947 Ruth Richbrock Notary Public.



Lion Oil Refining Company  
El Dorado, Arkansas

John V. Well No. 1


SW Corner, SE/4 SE/4,  
Section 15-28-12  
Pratt County, Kansas

Contractor: The R. W. Rine Drilling Company  
Commenced: December 3, 1943

Completed: January 21, 1944

LOG	
Sand & Shale	Top - 250
Red Bed	250-1390 8 5/8" casing cemented @325'
Red Bed & Shale	1390-1665
Shells & Lime	1665-3300
Shale	3300-3370
Shale & Lime	3370-3415
Shale & Shells	3415-3450
Lime	3450-3505
Shale & Shells	3505-3700
Lime & Shells	3700-3760
Lime	3760-4205
Chert	4205-4230
Shale & Lime	4230-4247
Shale	4247-4289
Lime	4289-4302
Chert & Lime	4302-4372
Lime	4372-4391
Shale	4391-4423
Chert	4423-4456
Lime	4456-4465
Sand	4465-4510
Lime	4510-4517
Shale	4517-4539
Shale & Lime	4539-4604
Lime	4604-4620 Total Depth 4620'

State of Kansas)  
County of Barton)



I, Clyde W. Goddard, do hereby certify that the above is a true and complete log of the John V. Well No. 1, located in the SW corner of the SE/4 of the SE/4 of Section 15, Township 28, Range 12, in Pratt County, Kansas.

Clyde W. Goddard

Sworn to and subscribed before me this 21<sup>st</sup> day of January, 1944.

Helen L. Thompson

My commission expires December 22, 1947

JAN 21 1944