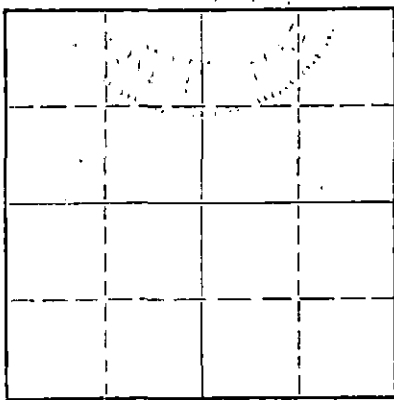


STATE OF KANSAS
STATE CORPORATION COMMISSION

Form CP-4

Give All Information Completely
Make Required Affidavit
Mail or Deliver Report to:
Conservation Division
State Corporation Commission
212 No. Market
Wichita, Kansas 67202

WELL PLUGGING RECORD



Locate well correctly on above
Section Plat

Pratt County, Sec. 22 Twp. 28 Rge. 12W (W)
Location as "NE/CNW*SW*" or footage from lines: C NE/4 NE/4 SE/4
Lease Owner: Raymond Oil Co., Inc.
Lease Name: Chitwood H#6 Well No. _____
Office Address: Wichita, Kansas 67202
Character of Well (completed as Oil, Gas or Dry Hole) _____
Date well completed _____ 19____
Application for plugging filed _____ 19____
Application for plugging approved _____ 19____
Plugging commenced: 2/10/70 _____ 19____
Plugging completed: 2/17/70 _____ 19____
Reason for abandonment of well or producing formation: depleted.

If a producing well is abandoned, date of last production _____ 19____
Was permission obtained from the Conservation Division or its agents before plugging was commenced? yes

Name of Conservation Agent who supervised plugging of this well: Biberstein
Producing formation _____ Depth to top _____ Bottom _____ Total Depth of Well: 4491 Feet
Show depth and thickness of all water, oil and gas formations.

OIL, GAS OR WATER RECORDS

CASING RECORD

FORMATION	CONTENT	FROM	TO	SIZE	PUT IN	PULLED OUT
				8-5/8	341	none
				5 1/2	4485'	3014

Describe in detail the manner in which the well was plugged, indicating where the mud fluid was placed and the method or methods used in introducing it into the hole. If cement or other plugs were used, state the character of same and depth placed, from _____ feet to _____ feet for each plug set.

Checked hole to 4443', pushed plug to 3700' and ran sand and 5 sacks of cement. Shot pipe at 3184', pumped load of water, had 600 lb. pressure. Pumped 40 barrels oil and 80 barrels water, ended up at 300 lb. pressure. Checked hole to 3100', shot pipe at 3098', 3008', worked pipe loose and pulled 93 joints. Bailed hole to 250', set 10' rock bridge and ran 25 sacks of cement. mudded to 40', set 10' rock bridge and ran 10 sacks of cement. Talled pipe.

PLUGGING COMPLETE.


RECEIVED
STATE CORPORATION COMMISSION
FEB 25 1970
CONSERVATION DIVISION
Wichita, Kansas

(If additional description is necessary, use BACK of this sheet)
Name of Plugging Contractor: KNIGHT CASING PULLING CO., INC.
Address: CHASE, KANSAS

STATE OF KANSAS, COUNTY OF RICE, ss.
NOEL J. KNIGHT (employee of owner) or (owner or operator) of the above-described well, being first duly sworn on oath, says: That I have knowledge of the facts, statements, and matters herein contained and the log of the above-described well as filed and that the same are true and correct. So help me God.

(Signature) Noel Knight
CHASE, KANSAS (Address)

Subscribed and sworn to before me this 18th day of February, 19 70



2/15/71

Margaret Melscher
Notary Public.

COMPANY: Fred C. Koch
 CONTRACTOR: Tri-State Drilling Co., Inc.
 FARM: Hillard No. 1 well

LOCATION: NE 1/4 23
 Section 22-23-12W
 Pratt County, Kansas

COMMENCED: February 13, 1944
 COMPLETED:


CASING RECORD:
 8 5/8" - 348' - 200 sacks
 5 1/2" - 4485' - 200 sacks

ELEVATION: 1869
 PRODUCTION:


FORMATION	DEPTH	FORMATION	DEPTH
Cellar	10	Lime and chert	4337
Soil and clay	20	Lime and shale	4352
Sand and gravel	100	Shale and lime	4376
Red bed and shale	449	Cored - full recovery	4385
Shale and lime	510	White coraly crystalline	4384
Red bed and shells	660	Dolomitic sandstone	4385
Shale and shells	1300	Dolomitic sand	4396
Salt and shale	1490	Cored - 16' recovery	4412
Salt	1650	Cored - 13 1/2' recovery	4427
Shale	1610	Sand	4434
Lime	1795	Lime	4470
Lime and shale	2165	Cored	4480
Shale and lime	2220	Shale	4461
Lime	2520	Cored	4483
Broken lime	2490	Cored	4490
Lime - shale	2630		
Shale and lime	2745	TOTAL DEPTH	4490
Lime	3070		
Lime, broken	3175		
Lime	3260		
Shale	3280		
Lime	3465		
Broken lime	3520		
Lime	3585		
Lime and shale	3610		
Lime	3660		
Shale	3688		
Shale and lime	3750		
Lime	3785		
Lime and shale	3776		
Lime	3850		
Lime, broken	3861		
Lime	4003		
Shale	4030		
Lime and shale	4042		
Lime	4105		
Shale	4211		
Chert	4216		
Shale	4225		
Shale and lime	4243		
Shale and shells	4272		
Shale	4289		
Lime (Viola)	4308		

RECEIVED
 STATE CORPORATION COMMISSION
 FEB 10 1970
 CONSERVATION DIVISION
 Wichita, Kansas

I hereby certify this to be a correct and accurate log of the above described well as shown by the drilling reports.



Subscribed and sworn to before me this 14th day of March, 1944


 Secretary

My Commission expires December 6, 1945