

STATE OF KANSAS  
STATE CORPORATION COMMISSION

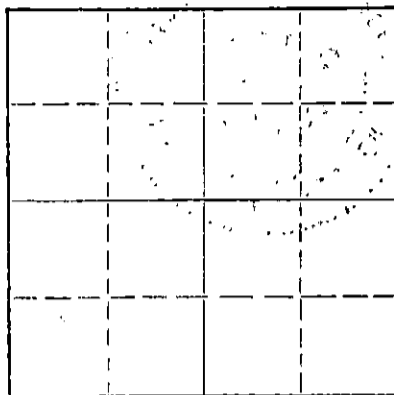
Give All Information Completely  
Make Required Affidavit  
Mail or Deliver Report to:  
Conservation Division  
State Corporation Commission  
212 No. Market  
Wichita, Kansas

WELL PLUGGING RECORD

Pratt County, Sec. 22 Twp. 28 Rge. 12 (E) (W)

Location as "NE/CNW%SW%" or footage from lines C SW SE SE  
Lease Owner Raymond Oil Co., Inc.  
Lease Name Chitwood #E5 Well No.  
Office Address Wichita, Kansas 67202  
Character of Well (completed as Oil, Gas or Dry Hole)  
Date well completed 19  
Application for plugging filed 19  
Application for plugging approved 11/26/69 19  
Plugging commenced 12/2/69 11/26/69 19  
Plugging completed 12/2/69 19  
Reason for abandonment of well or producing formation depleted.

NORTH



Locate well correctly on above Section Plat

If a producing well is abandoned, date of last production 19  
Was permission obtained from the Conservation Division or its agents before plugging was commenced? yes

Name of Conservation Agent who supervised plugging of this well Warren  
Producing formation Depth to top Bottom Total Depth of Well 4435 Feet  
Show depth and thickness of all water, oil and gas formations.

OIL, GAS OR WATER RECORDS


CASING RECORD

FORMATION	CONTENT	FROM	TO	SIZE	PUT IN	PULLED OUT
				8-5/8	348	none
				5 1/2"	4434	3212'

Describe in detail the manner in which the well was plugged, indicating where the mud fluid was placed and the method or methods used in introducing it into the hole. If cement or other plugs were used, state the character of same and depth placed, from feet to feet for each plug set.

Checked hole to 4426', ran sand to 4380' and dumped 5 sacks of cement. Rigged up over 5 1/2", shot pipe at 3200', pressures up on pipe to 1300 lbs. Spotted oil behind pipe, rigged up to pull pipe, pulled 106 joints. Bailed fluid to 260', set 10' rock bridge and dumped 25 sacks of cement. Mudded to 40', set 10' rock bridge and dumped 10 sacks of cement.

PLUGGING COMPLETE.

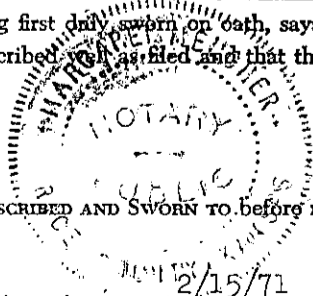


(If additional description is necessary, use BACK of this sheet)  
Name of Plugging Contractor KNIGHT CASING PULLING CO., INC.  
Address CHASE, KANSAS

STATE OF KANSAS COUNTY OF RICE, ss.  
NOEL J. KNIGHT (employee of owner) or (owner or operator) of the above-described well, being first duly sworn on oath, says: That I have knowledge of the facts, statements, and matters herein contained and the log of the above-described well as filed and that the same are true and correct. So help me God.

(Signature) Noel Knight  
CHASE, KANSAS  
(Address)

SUBSCRIBED AND SWORN TO before me this 3rd day of December, 1969



Margaret Melcher  
Notary Public.

My commission expires

## DRILLING AND COMPLETION HISTORY

LEASE Hillard  
FIELD Chitwood

WELL NO. 4  
DATE COMPLETED 2-8-46

DATE	WORK DONE
12-12-45	Rigging up rotary tools.
12-13-45	Completed rigging up rotary tools. Drilled 11" hole from surface to 45'.
12-14-45	Drilled from 45' to 360'. Ran 12 jts 8-5/8" surface casing, set at 357' with 250 sacks of cement. Job completed 10:00 p. m. Waiting on cement.
12-15-45	Waiting on cement.
12-16-45	Waiting on cement.
12-17-45	Drilled plug @ 2:45 a. m. Drilled from 360' to 1614'. Slope tests @ 500', 1000', and 1500' - all 1/2° off.
12-18-45	Drilled from 1614' to 2007'. Slope test @ 2000' - O. K.
12-19-45	Drilled from 2007' to 2202'.
12-20-45	Drilled from 2202' to 2420'.
12-21-45	Drilled from 2420' to 2610'. Slope test @ 2500' - 1/2° off. Twisted off 26 stands down. Went with overshot and caught fish. Stuck pipe 1-1/2 stands off bottom. Worked loose and pulled fish out.
12-22-45	Drilled from 2610' to 2700'. Twisted off 28 stands down. Working stuck drill pipe.
12-23-45	Total depth 2700'. Fishing.
to	
12-28-45	Completed fishing job.
12-29-45	Total depth 2700'. Cleaned pits and mixed mud. Preparing to drill.
12-30-45	Drilled from 2700' to 2850'.
12-31-45	Drilled from 2850' to 3011'. Slope test @ 3000' - 1° off.
1-1-46	Drilled from 3011' to 3288'.
1-2-46	Drilled from 3288' to 3477'.
1-3-46	Drilled from 3477' to 3700'. Slope test @ 3500' 1-1/2° off.
1-4-46	Drilled from 3700' to 3766'.
1-5-46	Drilled from 3766' to 3844'.
1-6-46	Ran DST #1 - 3835' to 3844'. Drilled from 3844' to 3897'.
1-7-46	Drilled from 3897' to 4017'. Slope test @ 4000' - 1-1/2° off.
1-8-46	Drilled from 4017' to 4132'.
1-9-46	Drilled from 4132' to 4203'.
1-10-46	Drilled from 4203' to 4308'.
1-11-46	Drilled from 4308' to 4340'.
1-12-46	Drilled from 4340' to 4376'. Twisted off @ 4376'. Recovered fish.
1-13-46	Drilled from 4376' to 4406'.
1-14-46	Drilled from 4406' to 4421'. Drill pipe parted. Fishing.
1-15-46	Total depth 4421'. Fishing.
to	
1-18-46	Recovered fish @ 11:30 p. m. Mixing mud.
1-19-46	Drilled from 4421' to 4435'. Total Depth. Layed down drill pipe and started running 5-1/2" casing.
1-20-46	Drill pipe layed down. Total Depth 4435'. Set 5-1/2" casing @ 4434.5' with 250 sacks of cement. Job completed @ 9:30 a. m.

RECEIVED  
STATE CORPORATION COMMISSION  
NOV 12 1969  
CONSERVATION DIVISION  
Michia, Kansas