

STATE OF KANSAS  
STATE CORPORATION COMMISSION

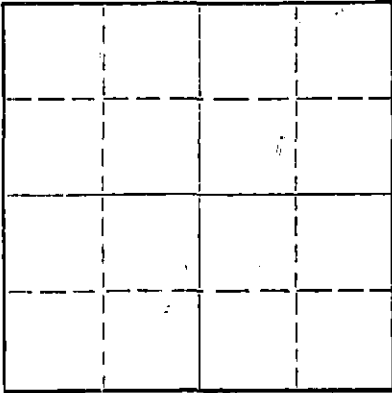
Form CP-4

Give All Information Completely  
Make Required Affidavit  
Mail or Deliver Report to:  
Conservation Division  
State Corporation Commission  
212 No. Market  
Wichita, Kansas 67202

WELL PLUGGING RECORD

Pratt County, Sec. 22 Twp. 28 Rge. 12 (E)W (W)

Location as "NE/CNW/SW" or footage from lines SW corner SE/4  
Lease Owner Raymond Oil Co., Inc.  
Lease Name Chitwood #3  
Office Address Wichita, Kansas  
Character of Well (completed as Oil, Gas or Dry Hole)  
Date well completed 19  
Application for plugging filed 19  
Application for plugging approved 19  
Plugging commenced 1/11/70 19  
Plugging completed 1/12/70 19  
Reason for abandonment of well or producing formation depleted



Locate well correctly on above  
Section Flat

If a producing well is abandoned, date of last production 19  
Was permission obtained from the Conservation Division or its agents before plugging was commenced? yes

Name of Conservation Agent who supervised plugging of this well Balerstein  
Producing formation Depth to top Bottom Total Depth of Well 4480 Feet  
Show depth and thickness of all water, oil and gas formations.

OIL, GAS OR WATER RECORDS

CASING RECORD

FORMATION	CONTENT	TO	SIZE	PUT IN	PULLED OUT
			9"	333	none
			5 1/2"	4479'	2607

Describe in detail the manner in which the well was plugged, indicating where the mud fluid was placed and the method or methods used in introducing it into the hole. If cement or other plugs were used, state the character of same and depth placed, from feet to feet for each plug set.

Checked hole to 4449', ran sand to 4385' and ran 5 sacks of cement.  
Welded on collar, loaded hole with water, shot pipe at 2678', worked pipe, pumped load of water, got 700 lb. pressure and pumped oil and 70 barrels water, shot pipe at 2610', got loose and pulled 83 joints.  
Bailed hole to 250', set 10' rock bridge and ran 25 sacks of cement.  
Mudded hole to 40', set 10' rock bridge and ran 10 sacks of cement.  
Tallied pipe.

PLUGGING COMPLETE

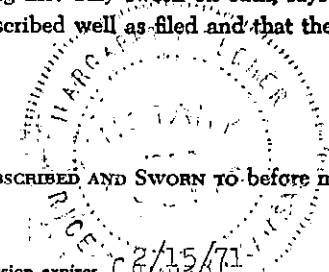
(If additional description is necessary, use BACK of this sheet)  
Name of Plugging Contractor KNIGHT CASING PULLING CO., INC.  
Address CHASE, KANSAS

STATE OF KANSAS, COUNTY OF RICE, ss.  
NOEL J. KNIGHT (employee of owner) or (owner or operator) of the above-described well, being first duly sworn on oath, says: That I have knowledge of the facts, statements, and matters herein contained and the log of the above-described well as filed and that the same are true and correct. So help me God.

(Signature) Noel Knight  
CHASE, KANSAS  
(Address)

SUBSCRIBED AND SWORN TO before me this 14th day of January, 1970

My commission expires 2/15/71  
Margaret Melcher  
Notary Public.



**INDIVIDUAL WELL RECORD**

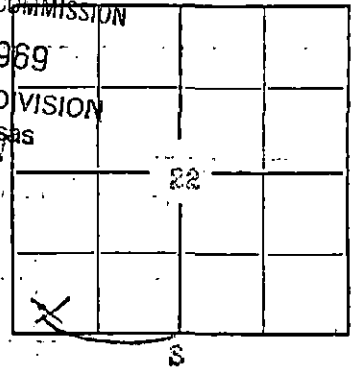
**GENERAL INFORMATION**

FORM NO. 176 - PAGE 1 - 800 7-44 TONEY

Auth. #1-1269

Operator Lion Oil Company Lease Maudaley Well No. 3  
 Lease No. 3810 Sec. 22 Twp. 28S Rgc. 12W County Pratt State Kansas  
 Location SW Corner SW SE

RECEIVED  
 STATE CORPORATION COMMISSION  
 DEC 2 1969  
 CONSERVATION DIVISION  
 Wichita, Kansas



Elevation D. F. 1368 Elevation Rot. Table 1378  
 Contractor R. W. Rine Drilling Company  
 Drilling Began 9-25-45 Drilling Ended 10-22-45  
 Maximum Deviation of Hole None  
 Rotary Tool Footage 4480' Cable Tool Footage None  
 Drillers T. D. 4430' Schlumberger T. D. 4476'

Total Depth Corrections \_\_\_\_\_  
 Float Collar Size 5 1/2" Set at 4440' Guide Shoe Set at 4473' (From Rotary Table)  
 Total Depth Drilled out to \_\_\_\_\_ (From Rotary Table)  
 Remarks \_\_\_\_\_

**CASING AND LINER RECORD**

SIZE O. D.	GRADE	WEIGHT	NO. JOINTS	AMOUNT	MANUFACTURER	THREAD	CEMENT		
							SACKS	WT.	KIND
9"	C	40#	11	335'	2nd hand	8v	200	100	Portland
5 1/2"	H-40	14#	150	4479'	New	8rd	250	100	Portland

... of oil and gas ...