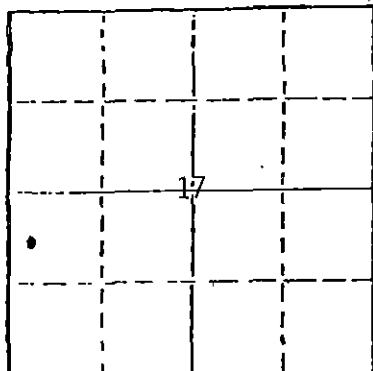


STATE OF KANSAS
STATE CORPORATION COMMISSION

Give All Information Completely
Make Required Affidavit
Mail or Deliver Report to
Conservation Division
State Corporation Comm.
245 North Water
Wichita, KS 67202



Locate well correctly on above
Section Plat

Name of Conservation Agent who supervised plugging of this well Clarence Thomas
Producing formation none Depth to top -- Bottom -- Total Depth of Well 5450
Show depth and thickness of all water, oil and gas formations.

OIL, GAS OR WATER RECORDS

CASING RECORD						
FORMATION	CONTENT	FROM	TO	SIZE	PUT IN	PULLED OUT
none				8 5/8"	1617.08	0

Describe in detail the manner in which the well was plugged, indicating where the mud fluid was placed and the method or methods used in introducing it into the hold. If cement or other plugs were used, state the character of same and depth placed, from -- feet to -- feet for each plug set. Hole was circulated from TD to surface with 9.3 ppg, 50 Vis mud with drill pipe on bottom. Cement plugs were set with drill pipe at the following depths with the indicated number of sx: 2925' w/30 sx, 2650 w/50 sx, 1600' w/40 sx, 40' w/10' sx. Poured 5 sx in rat hole and released rig in preparation of cleaning up location.

RECEIVED
STATE CORPORATION COMMISSION
11-5-81
NOV 5 1981

(If additional description is necessary, use BACK of this sheet)
Name of Plugging Contractor Ramco Drilling Corporation & Halliburton

STATE OF Oklahoma COUNTY OF Oklahoma, ss.
Frank A. Yacone (employee of owner) or (owner or operator)
of the above-described well, being first duly sworn on oath, says: That I have knowledge of the facts, statements, and matters herein contained and the log of the above-described well as filed and that the same are true and correct. So help me God.

(Signature) Frank A. Yacone
4013 NW Expressway, Oklahoma City, OK 73116
(Address)

SUBSCRIBED AND SWORN TO before me this 4th day of November, 1981

My commission expires 1/28/85

Linda E. Campbell
Notary Public.

WELL LOG

15-129-20582-0000

WELL NAME: Wilson #1

OPERATOR: Coquina Oil Corp.

SPUD DATE: 10-19-81

CONTRACTOR: Ramco Drilling comp.

COMPLETION DATE: 11-3-81

CASING: 8 5/8, 24# new, set @ 1614'
w/600 sx light 3% cc, 1/4 sx flw seal
& w00 sx class "H" 3% cc (By Halbrtn
cmnt did circ, Plg dwn @ 5:00 a.m.
10-22-81

LOCATION: W/2 NW SW
SEC. 7-31S-41W
Morton County, Ks.

<u>FORMATION</u>	<u>FROM</u>	<u>TO</u>
Sand and Red Bed	0	400
Red Bed	400	1071
Red Bed and Anty	1071	1105
Anty	1105	1650
Red Bed and Sand	1650	2440
Shale	2440	3050
Lime and Shale	3050	3499
Shale and Lime	3499	3840
Shale	3840	3988
Lime and Shale	3988	4119
Shale	4119	4158
Lime and Shale	4185	4871
Shale	4871	5025
Lime and Shale	5025	5234
Lime and Shale	5234	5436
Shale	5436	5450
RTD	5450	

RECEIVED
STATE CORPORATION COMMISSION
NOV 17 1981
CONSERVATION DIVISION
Wichita, Kansas

STATE OF KANSAS

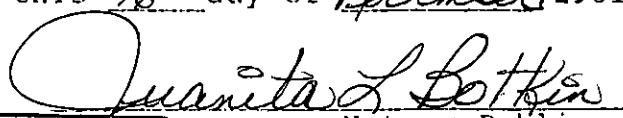
COUNTY OF SEDGWICK


I certify that the above information is true and correct to the
best of my knowledge.

THE RAMCO DRILLING CORPORATION

By: 

Subscribed and sworn to before me on this 16th day of November, 1981.


Notary Public



My Appointment Expires: