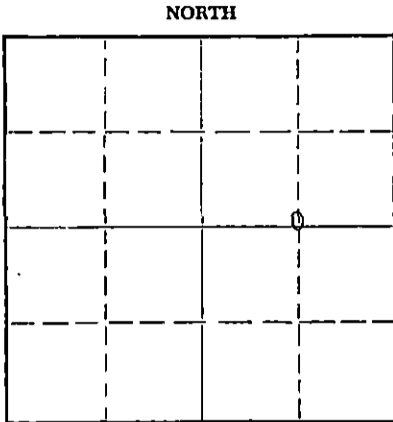


WELL PLUGGING RECORD 15-129-30010-0000

Give All Information Completely
Make Required Affidavit
Mail or Deliver Report to:
Conservation Division
State Corporation Commission
211 No. Broadway
Wichita, Kansas

Morton County, Sec. 29 Twp. 31S Rge. 41W (E) (W)

Location as "NE/CNW/SW" or footage from lines C SE/4
Lease Owner Hall-Jones Oil Corporation
Lease Name Cunningham Well No. 1-29
Office Address 1710 Liberty Bank Bldg.
Character of Well (completed as Oil, Gas or Dry Hole) Dry Hole
Date well completed 5-25-65
Application for plugging filed 5-25-65
Application for plugging approved 5-25-65
Plugging commenced 5-25-65
Plugging completed 5-25-65
Reason for abandonment of well or producing formation Dry Hole



Locate well correctly on above Section Plat

If a producing well is abandoned, date of last production 19
Was permission obtained from the Conservation Division or its agents before plugging was commenced? Yes

Name of Conservation Agent who supervised plugging of this well Hugh Scott, Sublett, Kansas
Producing formation _____ Depth to top _____ Bottom _____ Total Depth of Well 5,345 Feet
Show depth and thickness of all water, oil and gas formations.

OIL, GAS OR WATER RECORDS

CASING RECORD

FORMATION	CONTENT	FROM	TO	SIZE	PUT IN	PULLED OUT
				8-5/8"	1,490'	None

Describe in detail the manner in which the well was plugged, indicating where the mud fluid was placed and the method or methods used in introducing it into the hole. If cement or other plugs were used, state the character of same and depth placed, from _____ feet to _____ feet for each plug set.

Hole loaded with mud to 700' and 35 sacks of cement placed at this depth. Placed 15 sacks from 45' to surface.

RECEIVED
STATE CORPORATION COMMISSION

MAY 27 1965

CONSERVATION DIVISION
Wichita, Kansas

(If additional description is necessary, use BACK of this sheet)

Name of Plugging Contractor Davis Drilling Company
Address Lamar, Colorado

STATE OF Oklahoma, COUNTY OF Oklahoma, ss.
Bill Newport (employee of owner) ~~or (owner or operator)~~ of the above-described well, being first duly sworn on oath, says: That I have knowledge of the facts, statements, and matters herein contained and the log of the above-described well as filed and that the same are true and correct. So help me God.

(Signature) Bill Newport
1710 Liberty Bank Bldg., Oklahoma City, Okla.
(Address)

SUBSCRIBED AND SWORN TO before me this 26th day of May, 19 65

My commission expires December 31, 1968

Norma D. Jia
Notary Public.

DRILLER'S LOG

Cunningham # 1-29
 Loc: Center SE/4
 Sec: 29-31S-41W
 Morton County, Kansas
 Company: Hall-Jones Oil Corporation
 Contractor: Davis Drlg., Inc.

Comm: 5-11-65
 Comp: 5-25-65
 Rotary Tool Depth: 5350'
 Casing: 8 5/8" @ 1490'

D & A

15-129-30010-0000


0	120	Surface Sand and Clay
120	345	Shale, Sand and Gyp
345	430	Surface Sand
430	654	Red Bed and Gyp
654	1045	Shale, Gyp and Sand
1045	1090	Gyp and Red Bed
1090	1319	Red Shale and Sand
1319	1475	Red Shale and Gyp
1475	1491	Anhydrite
1491	1715	Shale and Shells
1715	2185	Shale, Gyp and Lime
2185	2420	Shale
2420	2600	Lime and Shale
2600	2700	Shale and Lime
2700	2805	Shale, Chert and Lime
2805	2988	Lime and Shale
2988	3245	Shale and Lime
3245	3825	Lime and Shale
3825	3865	Lime and Sand Strks.
3865	4070	Lime and Shale
4070	4221	Chalky Lime and Shale
4221	4482	Lime and Shale
4482	4580	Shale and Lime
4580	4625	Lime and Shale
4625	4747	Shale
4747	4830	Shale and Lime
4830	5085	Shale
5085	5190	Shale, Sand and Lime
5190	5270	Shale and Sand Stringers
5270	5350	Shale and Sand
5350		Total Rotary Depth

8 5/8" Casing cemented
 at 1490' with 575 Sacks
 Pozmix, 4% Gel, and 150
 Sacks Class A, 2% calcium.


RECEIVED
 STATE CORPORATION COMMISSION
 JUN 1 1965
 CONSERVATION DIVISION
 Wichita, Kansas

D & A

I certify that this is the true and correct copy of the above log to the best of my knowledge.


 Kenneth G. Fischer, Sec'y.

Subscribed and sworn to before me this 27th day of May, 1965.


 Notary Public

My commission Expires:
March 8, 1967