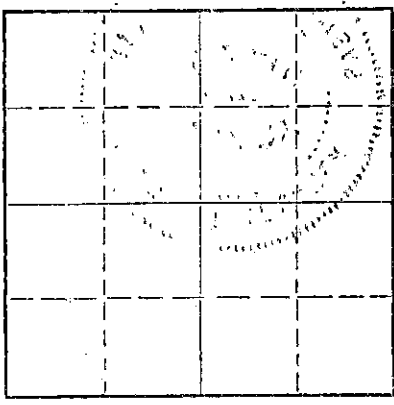


WELL PLUGGING RECORD

Give All Information Completely
Make Required Affidavit
Mail or Deliver Report to:
Conservation Division
State Corporation Commission
212 No. Market
Wichita, Kansas

Kingman County, Sec. 2 Twp. 30 Rge. 7 (E) (W)

Location as "NE/CNW/SW" or footage from lines NW NW SE
Lease Owner Drillers Production Company
Lease Name Lock Well No. A1
Office Address Wichita, Kansas 67202
Character of Well (completed as Oil, Gas or Dry Hole)
Date well completed 19
Application for plugging filed 19
Application for plugging approved 19
Plugging commenced 8/13/68 19
Plugging completed 8/15/68 19
Reason for abandonment of well or producing formation depleted.



Locate well correctly on above Section Plat

If a producing well is abandoned, date of last production 19
Was permission obtained from the Conservation Division or its agents before plugging was commenced? yes

Name of Conservation Agent who supervised plugging of this well Warren
Producing formation Depth to top Bottom Total Depth of Well 4129 1/2 Feet
Show depth and thickness of all water, oil and gas formations.

OIL, GAS OR WATER RECORDS

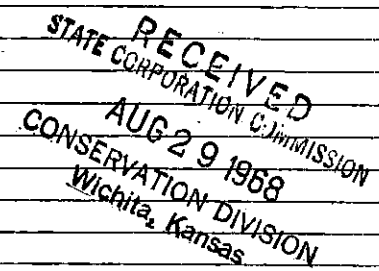
CASING RECORD

FORMATION	CONTENT	FROM	TO	SIZE	PUT IN	PULLED OUT
				8-5/8	256	none
				5 1/2	4124	253 3528'

Describe in detail the manner in which the well was plugged, indicating where the mud fluid was placed and the method or methods used in introducing it into the hole. If cement or other plugs were used, state the character of same and depth placed, from feet to feet for each plug set.

Checked hole, sanded back to 4100', ran 5 sacks of cement.
Loaded hole, checked hole, shot pipe at 3709', 3643', 3579',
3515', worked pipe loose and pulled 108 joints. Set 10' rock
bridge at 210' and ran 25 sacks of cement. Mudded hole to 40',
10' rock bridge and ran 10 sacks of cement. Tallied pipe.

PLUGGING COMPLETE.




(If additional description is necessary, use BACK of this sheet)

Name of Plugging Contractor KNIGHT CASING PULLING CO., INC.
Address CHASE, KANSAS

STATE OF KANSAS, COUNTY OF RICE, ss.
NOEL J. KNIGHT (employee of owner) or (owner or operator) of the above-described

well, being first duly sworn on oath, says: That I have knowledge of the facts, statements, and matters herein contained and the log of the above-described well and that the same are true and correct. So help me God.

(Signature) Noel Knight
CHASE, KANSAS (Address)



Subscribed AND SWORN to before me this 20th day of August, 1968

My commission expires February 15, 1971
Margaret Melcher Notary Public.


WELL LOG BUREAU - KANSAS GEOLOGICAL SOCIETY
508 East Murdock, Wichita, Kansas

Company- DRILLERS PRODUCTION CO.
Farm- J. M. Lock "A" No. 1

SEC. 2 T. 30 R. 7W
NW NW SE

Total Depth. 4128'
Comm. 4-7-59 Comp. 4-24-59
Shot or Treated.
Contractor. Capitt Drlg.
Issued. 4-29-61

County Kingman
KANSAS



Elevation. 1473'

Production. 50 BOPD & 70% Wtr.

Figures Indicate Bottom of Formations.

sand & sandy shale	20
red bed & lime shells	160
red bed & shells	258
shale, red bed & shells	970
shale & shells	1025
lime & shale	1445
lime w/shale streaks	1635
lime	1855
shale & shells	2035
shale	2110
shale & lime streaks	2350
shale w/lime shells	2480
shale & lime streaks	2730
shale & lime	2986
lime & shale	3045
sandy lime & shale	3160
shale & lime	3225
lime & sand	3270
lime	3955
lime & shale	4128 RTD
Total Depth	

TOPS:	
Heebner Shale	3068
Douglas	3096
Lansing	3297
Kansas City	3576
Base Kansas City	3826
Mississippi Chert	4118

RECEIVED
STATE CORPORATION COMMISSION
JUN 27 1968
CONSERVATION DIVISION
Wichita, Kansas