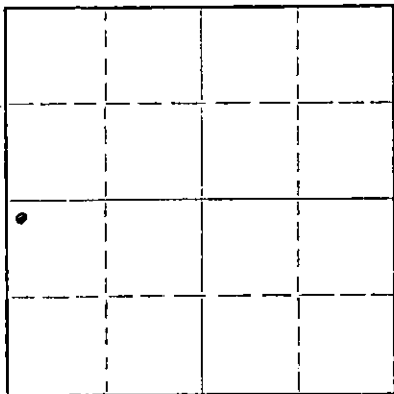


STATE OF KANSAS
CORPORATION COMMISSION

WELL PLUGGING RECORD

Give All Information Completely
Make Required Affidavit
Mail or Deliver Report to:
Conservation Division
State Corporation Commission
212 No. Market
Wichita, Kansas

Kingman County, Sec. 14 Twp. 30S Rge. 7W (E) (W)
Location as "NE/CNW%SW%" or footage from lines. C, NW NW SW
Lease Owner Tenneco Oil Company
Lease Name Hopper Well No. 1
Office Address Suite 139, Ciudad Bldg., 3000 United Founders Blvd. Okla. City, OK, 73112
Character of Well (completed as Oil, Gas or Dry Hole) Oil
Date well completed 10-27 19 69
Application for plugging filed 11-4 19 83
Application for plugging approved N.A. 19
Plugging commenced 1-7 19 84
Plugging completed 1-11 19 84
Reason for abandonment of well or producing formation Low Oil Production
If a producing well is abandoned, date of last production N.A. 19
Was permission obtained from the Conservation Division or its agents before plugging was commenced? Yes



Locate well correctly on above Section Plat

Name of Conservation Agent who supervised plugging of this well _____
Producing formation Lansing Kansas City Depth to top 3734 Bottom 3740 Total Depth of Well 4508 Feet
Show depth and thickness of all water, oil and gas formations.

OIL, GAS OR WATER RECORDS

CASING RECORD

FORMATION	CONTENT	FROM	TO	SIZE	PUT IN	PULLED OUT
Lansing Kansas City	Oil	3734	3740	9-5/8"	250	None
				5-1/2"	3846	2596

Describe in detail the manner in which the well was plugged, indicating where the mud fluid was placed and the method or methods used in introducing it into the hole. If cement or other plugs were used, state the character of same and depth placed, from _____ feet to _____ feet for each plug set.

1-7-84 Pulled 119 jts. 2-3/8" tbg. LD 5 jts. Stood 114 jts. in doubles in derrick. Put on Halliburton EZSU cmt retainer. Ran in hole & set @ 3600'. Shut down.

1-9-84 MIRU Halliburton. Pmpd 100 sx. 60/40 pos 3% gel 3% CaCl for btm plug. Plugged tbg & LD in singles. Rigged over for 5-1/2". Loaded hole W/9# mud. Flagged John Kinert #11. Shut Down.

1-9-84 MIRU Wiretech. RIH W/csg. cutter. Couldn't get below 365'. RU 2 jt. of tbg. W/4-1/2" swedge on end & RIH on sd. line. Worked up & down 5 times. COOH & went back in hole W/csg. cutter. Tagged top of btm. plug @ 3471'. Cut csg. @ 2596'. Pulled 79 jts. of 5-1/2" csg. & LD. RD.

1-11-84 RU Halliburton & pump 5 sx. fresh water gel W/15 BBLs wtr. Follow W/100 sx. 60/40 pos w/3% cal chloride. Shut in. Job complete.

(If additional description is necessary, use BACK of this sheet)

Name of Plugging Contractor Pratt Well Service
Address P. O. Box 847, Pratt, Kansas, 67124

STATE OF Oklahoma, COUNTY OF Oklahoma, ss.
 Employee of Owner _____ (employee of owner) or (owner or operator) of the above-described well, being first duly sworn on oath, says: That I have knowledge of the facts, statements, and matters herein contained and the log of the above-described well as filed and that the same are true and correct. So help me God.

(Signature) Kirk S. Harbert Kirk S. Harbert
Production Analyst
Suite 139, Ciudad Bldg., 3000 United Founders
Bldg., Okla. City, OK (Address) 73112


Subscribed and sworn to before me this 20th day of February, 1984

My commission expires 7, 1984
Karen B. Kember Notary Public

RECEIVED
STATE CORPORATION COMMISSION

FEB 23 1984

CONSERVATION DIVISION
Wichita, Kansas



STATE OF KANSAS
STATE CORPORATION COMMISSION
200 Colorado Derby Bldg.
Wichita, Kansas 67202

Form CP-4
Rev. 12-15-80

WELL PLUGGING RECORD

Give All Information Completely
Make Required Affidavit

C NW NW SW
COUNTY Kingman SEC. 14 TWP. 30S RGE. 7 XE/W
Location as in quarters or footage from lines:

Locate Well
correctly on above
Section Platt.

Lease Owner Tenneco
Lease Name Hopper Well No. 1
Office Address Box 1485 Great Bend, Ks. 67530
Character of Well (Completed as Oil, Gas or Dry Hole): _____
Date Well Completed 10-27-69
Application for plugging filed October, 1983
Plugging commenced 1-7-84
Plugging completed 1-10-84
Reason for abandonment of well or producing formation
not economical to produce

Was permission obtained from the Conservation Division or it's
Agent's before plugging was commenced? yes

Name of Conservation Agent who supervised plugging of this well Morris Lesley
Producing formation Kansas City Depth to top _____ bottom _____ T.D. 4506'
Show depth and thickness of all water, oil and gas formations. PB 3808'

OIL, GAS OR WATER RECORDS Casing Record

Formation	Content	From	To	Size	Put in	Pulled Out
		0		85/8		0
				5 1/2		79 jts.

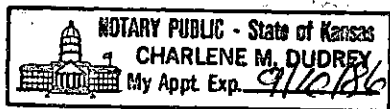
Describe in detail the manner in which the well was plugged, indicating where the mud
fluid was placed and the method or methods used in introducing it into the hold. If cement
or other plugs were used, state the character of same and depth placed, from _____ feet
to _____ feet for each plug set.

Halliburton EZSU cement retainer set at 3600', with 50 sx. cement on top and
bottom Pumped cement in well. Top hole plugging: 100 sx. 60/40 poz mix, 3% CC, 3% gel,
Perfs at 3734-40'.

(If additional description is necessary, use BACK of this sheet)

Name of Plugging Contractor Pratt Well Service, Inc.


STATE OF Kansas COUNTY OF Pratt, ss.
Judy Berry (employee of owner) or (~~owner or operator~~) of the
above-described well, being first duly sworn on oath, says: That I have knowledge of the
facts, statements, and matters herein contained and the log of the above-described well as
filed and that the same are true and correct. So help me God.



(Signature) Judy Berry
Box 847 Pratt, Ks.
(Address)

SUBSCRIBED AND SWORN TO before me this 19th day of March, 1984

My Commission expires: 9/10/86



Charlene M. Dudley
Notary Public.