

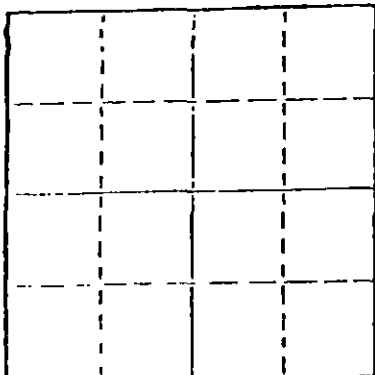
STATE OF KANSAS
STATE CORPORATION COMMISSION

WELL PLUGGING RECORD

Give All Information Completely
Make Required Affidavit
Mail or Deliver Report to
Conservation Division
State Corporation Comm.
245 North Water
Wichita, KS 67202

Kingman County. Sec. 13 Twp. 30S Rge. 7W ~~7W~~
Location as "NE/CNW $\frac{1}{4}$ SW $\frac{1}{4}$ " or footage from lines
C - NW SE

Lease Owner Braden Oil Company
Lease Name Hufford Well No. 1
Office Address First Natl. Bank Bldg., Hutchinson, KS
Character of Well (Completed as Oil, Gas or Dry Hole) Dry Hole



Locate well correctly on above
Section Plat

Date Well completed August 2, 1977
Application for plugging filed Verbal Application 1977
Application for plugging approved Verbal Approval 1977
Plugging commenced August 2, 1977
Plugging completed August 2, 1977
Reason for abandonment of well or producing formation _____

If a producing well is abandoned, date of last production 19____

Was permission obtained from the Conservation Division or its agents before plugging was commenced? Yes

Name of Conservation Agent who supervised plugging of this well Buddy Metz
Producing formation _____ Depth to top _____ Bottom _____ Total Depth of Well 4135'
Show depth and thickness of all water, oil and gas formations.

OIL, GAS OR WATER RECORDS

CASING RECORD

FORMATION	CONTENT	FROM	TO	SIZE	PUT IN	PULLED OUT
				8 5/8"	241'	none

Describe in detail the manner in which the well was plugged, indicating where the mud fluid was placed and the method or methods used in introducing it into the hold. If cement or other plugs were used, state the character of same and depth placed, from _____ feet to _____ feet for each plug set.

Filled hole with heavy rotary mud from 4,135 ft. (rotary total depth) to 240 ft. Set plug at 240 ft. and cemented with 35 sacks cement. Filled hole with heavy rotary mud from 240 ft. to 40 ft. Set solid plug at 40 ft. and cemented to cellar with 12 sacks cement in 3 sacks cement in rat hole.

RECEIVED
STATE CORPORATION COMMISSION

AUG 09 1977

CONSERVATION DIVISION
Wichita, Kansas

(If additional description is necessary, use BACK of this sheet)

Name of Plugging Contractor Allied Cementing Co., Inc.


STATE OF Kansas COUNTY OF Sedgwick, ss.
Dean Britting - agent (~~xxxxxxx~~ of owner) ~~XXXXXXXXXXXXXXXXXXXX~~

of the above-described well, being first duly sworn on oath, says: That I have knowledge of the facts, statements, and matters herein contained and the log of the above-described well as filed and that the same are true and correct. So help me God.

(Signature) Dean Britting
200 N. Main, Wichita, KS 67202
(Address)

SUBSCRIBED AND SWORN TO before me this 8th day of August, 1977

My commission expires June 30, 1978
Elsie Willison -- Notary Public.



KANSAS GEOLOGICAL SOCIETY
KANSAS WELL LOG BUREAU - KANSAS WELL SAMPLE BUREAU
KANSAS GEOLOGICAL SOCIETY BUILDING
508 EAST MURDOCK - WICHITA, KANSAS

COMPANY Braden Oil Company

SEC. 13 T. 30S R. 7W
LOC. C - NW SE


FARM Hufford NO. 1

COUNTY Kingman
KANSAS

TOTAL DEPTH 4,135'
COMM. July 25, 1977
SHOT OR TREATED

COMP. August 2, 1977

CONTRACTOR H-30, Inc.
ISSUED August 8, 1977



CASING

20	10		
15	8	5/8" 241' cemented w/ 200 sxs cement	ELEVATION 1429 KB
12	6		
13	5		

PRODUCTION

FIGURES INDICATE BOTTOM OF FORMATIONS

Sand	40'
Red Bed	395'
Shale	970'
Shale and Lime	1,100'
Lime and Shale	3,480'
Lime	3,635'
Lime and Shale	4,135'
Rotary Total Depth	4,135'

I hereby certify the above and foregoing to be a true and correct log of the above described well as shown by the drilling reports.


H-30, Inc.

Dean Britting
Dean Britting

State of Kansas }
County of Sedgwick } ss:

Subscribed and Sworn to before me a Notary Public in and for said county and state this 8th day of August,

Elsie Willison
Elsie Willison-Notary Public



My Commission Expires:

June 30, 1978

RECEIVED
STATE CORPORATION COMMISSION

AUG 09 1977

CONSERVATION DIVISION
Wichita, Kansas