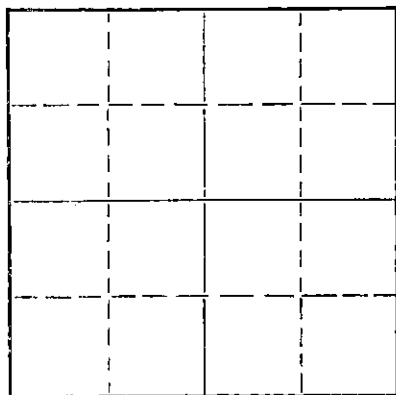


Give All Information Completely
Make Required Affidavit
Mail or Deliver Report to:
Conservation Division
State Corporation Commission
212 No. Market
Wichita, Kansas

WELL PLUGGING RECORD

Kingman County, Sec. 13 Twp. 30 Rge. 7 (E) (W) X

NORTH



Locate well correctly on above
Section Plat

Location as "NE/CNW/SW" or footage from lines NE NW
Lease Owner Petroleum Inc.
Lease Name Sprague Well No. B-1
Office Address Route No. 2 Great Bend, Kansas
Character of Well (completed as Oil, Gas or Dry Hole) _____
Date well completed _____ 19____
Application for plugging filed 1-13-70 19____
Application for plugging approved 1-14-70 19____
Plugging commenced 1-20-70 19____
Plugging completed 1-26-70 19____
Reason for abandonment of well or producing formation _____

If a producing well is abandoned, date of last production _____ 19____
Was permission obtained from the Conservation Division or its agents before plugging was commenced? Yes

Name of Conservation Agent who supervised plugging of this well G. R. Biberstein
Producing formation _____ Depth to top _____ Bottom _____ Total Depth of Well 4104 Feet
Show depth and thickness of all water, oil and gas formations.

OIL, GAS OR WATER RECORDS

CASING RECORD

FORMATION	CONTENT	FROM	TO	SIZE	PUT IN	PULLED OUT
				8 5/8	247	None
				5 1/2	None	3518'.79

Describe in detail the manner in which the well was plugged, indicating where the mud fluid was placed and the method or methods used in introducing it into the hole. If cement or other plugs were used, state the character of same and depth placed, from _____ feet to _____ feet for each plug set.

Moved into location. Put bottom guy lines on pole and raised pole. Cleaned out cellar. Changed sprocket on transmission to increase power. Extended bottom guylines. Rigged up jacks. Worked casing and had 34" tension 25 2,500 psi or 110,000 lbs. Took sandline off drum and put on tubing line after dumping 5 sacks of cement at 4170' with dump bailer.

Strung up blocks and checked strain with pole - 55,000 lbs. Worked casing and hung breakout. Shot casing at 3550'. Pulled 2 joints of 5 1/2" casing with jacks and started pulling casing with pole. Pulled 70 joints.

Finished pulling casing - 39 joints. Tallied casing and unstrung blocks. Set a plug at 240' and dumped 10' rock bridge on the plug. Filled the hole to surface with ready mix cement. Loaded out rig, let down pole and moved unit off location.

RECEIVED
STATE CORPORATION COMMISSION
FEB 6 1970
CONSERVATION DIVISION
Wichita, Kansas

(If additional description is necessary, use BACK of this sheet)
Name of Plugging Contractor Forbes Casing Pulling Company, Inc.
Address P. O. Box 221 Great Bend, Kansas 67530


STATE OF Kansas, COUNTY OF Barton, ss.
James W. Rockhold (employee of owner) or (owner or operator) of the above-described well, being first duly sworn on oath, says: That I have knowledge of the facts, statements, and matters herein contained and the log of the above-described well as filed and that the same are true and correct. So help me God.

(Signature) James W. Rockhold
P. O. Box 221 Great Bend, Kansas
(Address)

SUBSCRIBED AND SWORN TO before me this 30 day of January, 19 70

My commission expires May 27, 1973

Notary Public.



WELL LOG

COMPANY Petroleum, Inc.

SEC. 13 T. 30S R. 7W

FARM Sprague "B" NO. 1

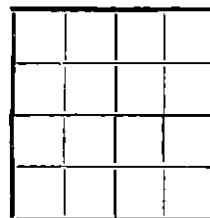
LOC. C NE NW

TOTAL DEPTH 4104'

COUNTY Kingman, Kansas

COMM. 11-6-69 COMP. 11-14-69

CONTRACTOR Garvey Drilling Company



CASING
8 5/8" @ 247' w/200sx
5 1/2" @ 4103' w/100sx

ELEVATION 1418' KB

PRODUCTION MISSISSIPPI

FIGURES INDICATE BOTTOM OF FORMATIONS

- 130' Red Bed
- 247' Red Rock
- 345' Red Bed & Shale
- 1350' Shale & Lime
- 1550' Lime & Shale
- 2395' Shale & Lime
- 3510' Lime & Shale
- 4104' Lime & Shale
- 4104' RTD

RECEIVED
STATE CORPORATION COMMISSION
FEB 12 1970
CONSERVATION DIVISION
Wichita, Kansas

State of Kansas }
County of Barton } ss

I, Charlene Marker of Garvey Drilling Company

upon oath state the above and foregoing is a true and correct copy of the log of the Sprague "B" No. 1 well.

Charlene Marker

Subscribed and sworn to before me this 17th day of November 1969

My Commission Expires: November 5, 1973

Richard S. Deys
NOTARY PUBLIC