

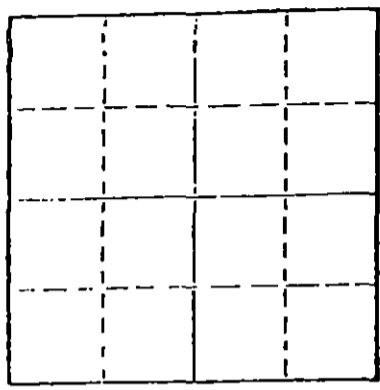
STATE OF KANSAS
STATE CORPORATION COMMISSION

WELL PLUGGING RECORD

Give All Information Completely
Make Required Affidavit
Mail or Deliver Report to
Conservation Division
State Corporation Comm.
245 North Water
Wichita, KS 67202

Kingman County. Sec. 12 Twp. 30S Rge. 7W E/W
Location as "NE/CNW $\frac{1}{4}$ /SW $\frac{1}{4}$ " or footage from lines C - SE SE

Lease Owner Braden Oil Company
Lease Name Cessna Well No. 1
Office Address 1st. Nat. Bank Bldg., Hutchinson, Ks.
Character of Well (Completed as Oil, Gas or Dry Hole) Dry Hole



Locate well correctly on above
Section Plat

Date Well completed August 24, 1977
Application for plugging filed Verbal Application 1977
Application for plugging approved Verbal Approval 1977
Plugging commenced August 24, 1977
Plugging completed August 24, 1977
Reason for abandonment of well or producing formation _____

If a producing well is abandoned, date of last production 19

Was permission obtained from the Conservation Division or its agents before plugging was commenced? Yes

Name of Conservation Agent who supervised plugging of this well G. R. Biberstein
Producing formation _____ Depth to top _____ Bottom _____ Total Depth of Well 4100'
Show depth and thickness of all water, oil and gas formations.

OIL, GAS OR WATER RECORDS

CASING RECORD

FORMATION	CONTENT	FROM	TO	SIZE	PUT IN	PULLED OUT
				8-5/8"	244'	None

Describe in detail the manner in which the well was plugged, indicating where the mud fluid was placed and the method or methods used in introducing it into the hold. If cement or other plugs were used, state the character of same and depth placed, from _____ feet to _____ feet for each plug set.

Filled hole with heavy rotary mud from 4100 ft. (rotary total depth) to 240 ft. Set plug at 240 ft. and cemented with 40 sacks cement.
Filled with heavy rotary mud from 240 ft. to 40 ft. Set solid plug at 40 ft. and cemented to cellar with 12 sacks cement, 5 sacks cement in rat hole.

Plugging operations accomplished utilizing Allied Cementing Co., Inc. Pump Truck through 4-1/2" drill pipe.

(If additional description is necessary, use BACK of this sheet)


Name of Plugging Contractor Allied Cementing Co., Inc.
Box 31, Russell, Kansas 67665

STATE OF Kansas COUNTY OF Sedgwick, ss.
Dean Britting, Agent ~~Notary Public~~ of owner) ~~XXXXXXXXXXXXXXXXXXXX~~

of the above-described well, being first duly sworn on oath, says: That I have knowledge of the facts, statements, and matters herein contained and the log of the above-described well as filed and that the same are true and correct. So help me God.

(Signature) Dean Britting
200 No. Main, Wichita, Kansas 67202
(Address)

SUBSCRIBED AND SWORN TO before me this 26th. day of August, 19 77



My commission expires June 30, 1978

Elsie Willison
Elsie Willison Notary Public,
STATE CORPORATION COMMISSION

AUG 29 1977

KANSAS GEOLOGICAL SOCIETY API NO. - 15-095-20,606-0000
 KANSAS WELL LOG BUREAU - KANSAS WELL SAMPLE BUREAU
 KANSAS GEOLOGICAL SOCIETY BUILDING
 508 EAST MURDOCK - WICHITA, KANSAS

COMPANY **Braden Oil Company**

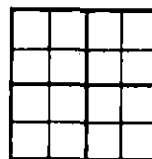
SEC. 12 T. 30S R. 7W
 LOC. C - SE SE

FARM **Gessna** NO. 1

TOTAL DEPTH **4100'**
 COMM. **August 15, 1977**
 SHOT OR TREATED
 CONTRACTOR **H-30, Inc.**
 ISSUED **August 26, 1977**

COMP. **August 24, 1977**

COUNTY **Kingman**
 KANSAS



CASING

20	10	
15	8-5/8"	244' cemented w/225 sxs cement ELEVATION 1411' KB
12	6	
13	5	

PRODUCTION

FIGURES INDICATE BOTTOM OF FORMATIONS

Sand	35'
Red Bed	248'
Red Bed & Shale	561'
Shale	980'
Shale and Lime	1,290'
Lime and Shale	3,406'
Lime	3,550'
Lime and Shale	4,002'
Lime	4,100'
Rotary Total Depth	4,100'

I hereby certify the above and foregoing to be a true and correct log of the above described well as shown by the drilling reports.

H-30, INC.

Dean Britting


 Dean Britting

State of Kansas }
 County of Sedgwick } ss:

Subscribed and Sworn to before me a Notary Public in and for said county and state this 26th. day of August, 1977.

Elsie Willison

 Elsie Willison - Notary Public



My Commission Expires: **June 30, 1978**

RECEIVED
 STATE CORPORATION COMMISSION

AUG 29 1977

CONSERVATION DIVISION
 Wichita, Kansas