

API NUMBER 15-095-21,594-0000

LEASE NAME Cessna

TYPE OR PRINT
 NOTICE: Fill out completely
 and return to Cons. Div.
 office within 30 days.

WELL NUMBER 1A-12

660 Ft. from S Section Line

3300 Ft. from E Section Line

LEASE OPERATOR Bison Energy Corp.

SEC. 12 TWP. 30 RGE. 7 (E or W)

ADDRESS P.O. Box 782317 Wichita, KS 67278

COUNTY Kingman

PHONE# (316) 689-8393 OPERATORS LICENSE NO. 6581

Date Well Completed 11-07-88

Character of Well D&A

Plugging Commenced 11-08-88

(Oil, Gas, D&A, SWD, Input, Water Supply Well)

Plugging Completed 11-08-88

The plugging proposal was approved on 11-07-88 (date)

by John Sanders (KCC District Agent's Name).

Is ACO-1 filed? operator to be filed by operator If not, Is well log attached? yes

Producing Formation _____ Depth to Top _____ Bottom _____ T.D. 4150'

Show depth and thickness of all water, oil and gas formations.

OIL, GAS OR WATER RECORDS

CASING RECORD

Formation	Cement	From	To	Size	Put In	Pulled out

Describe in detail the manner in which the well was plugged, indicating where the mud fluid was placed and the method or methods used in introducing it into the hole. If cement or other plugs were used, state the character of same and depth placed, from _____ feet to _____ feet each set.

Bottom Plug: @ 1250' w/35 sacks cement thru drill pipe
 Next Plug: @ 280' w/35 " " " " "
 Top Plug: @ 60' w/25 " " " " "
 10 sacks cement in Rat Hole

(if additional description is necessary, use BACK of this form.)

Name of Plugging Contractor Duke Drilling Co., Inc. License No. 5929

Address P.O. Box 823 Great Bend, KS 67530

STATE OF Kansas COUNTY OF Barton, ss.

John Armbruster (Employee of Operator) or (Operator) of above-described well, being first duly sworn on oath, says: That I have knowledge of the facts, statements, and matters herein contained and the log of the above-described well as filed that the same are true and correct, so help me God.

(Signature) John Armbruster

(Address) P.O. Box 823 Great Bend, KS 67530

SUBSCRIBED AND SWORN TO before me this 8th day of November, 1988

Dorothy M. Hoque
 Notary Public

My Commission Expires: 5-5-90

DRILLER'S WELL LOG

DATE COMMENCED: November 1, 1988
DATE COMPLETED: November 8, 1988

Bison Energy Corp.
CESSMA 1A-12
C SE SW
Sec. 12, T30S, R7W
Kingman County, Ks.

ELEVATION: 1434 K.B.


0	-	90'	Surface Soil, Sand, Red Rock
90	-	3041'	Red Bed, Lime, Shale
3041	-	3078'	Shale & Lime
3078	-	3271'	Shale
3271	-	3823'	Lime
3823	-	3858'	Shale & Lime
3858	-	3914'	Lime, Shale, Chert
3914	-	3960'	Lime
3960	-	4109'	Sand
4109	-	4150'	Chert & Lime
		4150'	RTD

Surface Pipe: Set
new 8-5/8", 20# pipe
@230' w/130 sacks
60/40pozmix 2% gel
3% cc.

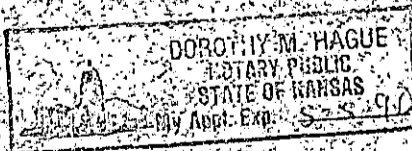
A F F I D A V I T

STATE OF KANSAS
COUNTY OF DARTON) ss


John Armbruster of lawful age, does swear and state that the facts and statements herein are true and correct to the best of his knowledge.



Subscribed and sworn to before me this 8th day of November 1988.



RECEIVED
STATE CORPORATION COMMISSION



NOV 9 1988

CONSERVATION DIVISION
Wichita, Kansas