

STATE OF KANSAS  
STATE CORPORATION COMMISSION  
200 Colorado Derby Bldg.  
Wichita, Kansas 67202

Form CP-4  
Rev. 12-15-80

WELL PLUGGING RECORD

Give All Information Completely  
Make Required Affidavit

COUNTY Kingman SEC. 11 TWP. 30S RGE. 7W E/W  
Location as in quarters or footage from lines:  
SE NE SW


Lease Owner Rains & Williamson Oil Co., Inc.  
 Lease Name Muller #1 Well No. \_\_\_\_\_  
 Office Address 220 W. Douglas 435 Page Court Bldg. Wichita, Ks. 67202  
 Character of Well (Completed as Oil, Gas or Dry Hole): \_\_\_\_\_  
 Date Well Completed \_\_\_\_\_  
 Application for plugging filed \_\_\_\_\_  
 Plugging commenced 8-3-82  
 Plugging completed 8-6-82  
 Reason for abandonment of well or producing formation Depleted

Locate Well  
correctly on above  
Section Platt.

Was permission obtained from the Conservation Division or it's  
Agent's before plugging was commenced? Yes

Name of Conservation Agent who supervised plugging of this well Maurice Leslie

Producing formation \_\_\_\_\_ Depth to top \_\_\_\_\_ bottom T.D. 4133'

Show depth and thickness of all water, oil and gas formations.

OIL, GAS OR WATER RECORDS

Casing Record

Formation	Content	From	To	Size	Put in	Pulled Out
				8-5/8"	243'	none
				4-1/2"	4118'	3479'

Describe in detail the manner in which the well was plugged, indicating where the mud  
fluid was placed and the method or methods used in introducing it into the hold. If cement  
or other plugs were used, state the character of same and depth placed, from \_\_\_\_\_ feet  
to \_\_\_\_\_ feet for each plug set.

Pumped bottom with 1 sack hulls and 35 sacks common cement, 2% cc. Shot casing  
@3625', 3544' and 3464'. Pulled a total of 83 joints of 4-1/2" casing. Plugged  
surface with 15 sacks gel, 6 sacks hulls, 10 sacks gel, 8-5/8" plug, 125 sacks common  
cement, 3% cc.

Plugging Complete.

RECEIVED  
STATE CORPORATION COMMISSION  
8-17-82  
AUG 17 1982

CONSERVATION DIVISION  
Wichita, Kansas

(If additional description is necessary, use BACK of this sheet)  
Name of Plugging Contractor Kelso Casing Pulling

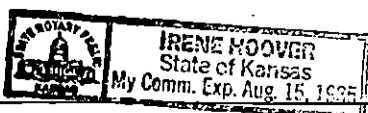
STATE OF Kansas COUNTY OF Rice, ss.

R. Darrell Kelso (employee of owner) or (owner or operator) of the  
above-described well, being first duly sworn on oath, says: That I have knowledge of the  
facts, statements, and matters herein contained and the log of the above-described well as  
filed and that the same are true and correct. So help me God.

(Signature) R. Darrell Kelso  
Box 347 Chase, Ks. 67524  
(Address)

SUBSCRIBED AND SWORN TO before me this 10th day of August, 19 82

My Commission expires:



Irene Hoover  
Notary Public.

15-095-2150-0000

DRILLER'S LOG

COMPANY: Rains & Williamson Oil Co., Inc.

SEC. 11 T. 30S R. 7W

WELL NAME: Muller #1

LOC. SE NE SW

COUNTY: Kingman

RIG NO. #9

TOTAL DEPTH 4133'

ELEVATION 1442 GL 1447 KB

COMMENCED: 9-4-81

COMPLETED: 9-15-81

CONTRACTOR: Rains & Williamson Oil Co., Inc.

CASING RECORD:

SURFACE: 8 5/8" @ 243' w/200 sx. common, 2% gel, 3% cc.

PRODUCTION: 4 1/2" @ 4118' w/100 sx. RFC.

LOG

(Figures Indicate Bottom of Formations)

Sand	423
Sand & Shale	1110
Shale & Sand	1610
Sand & Shale	1623
Shale & Lime	3490
Lime & Shale	3645
Shale & Lime	3880
Lime	4083
Shale & Lime	4125
Lime	4133
<u>ROTARY TOTAL DEPTH</u>	<u>4133</u>

RECEIVED  
STATE CORPORATION COMMISSION

MAY 24 1982

CONSERVATION DIVISION  
Wichita, Kansas

STATE OF Kansas )


COUNTY OF Sedgwick )

SS:

I, Wilson Rains, President of Rains & Williamson Oil Co., Inc.

upon oath state that the above and foregoing is a true and correct copy of the log of the

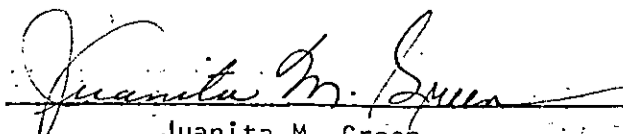
Muller #1 well.

  
Wilson Rains

Subscribed and sworn to before me this 28 day of September, 1981.

My Appointment Expires:

10-4-83

  
Juanita M. Green

