

JUN 12 1981 15-025-20472-0000

STATE-OF KANSAS
STATE CORPORATION COMMISSION

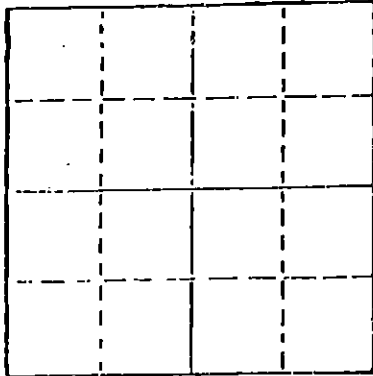
WELL PLUGGING RECORD

Give All Information Completely
Make Required Affidavit
Mail or Deliver Report to
Conservation Division
State Corporation Comm.
245 North Water
Wichita, KS 67202

Clark County, Sec. 24, Twp. 24S, Rge. 22W E/W
Location as "NE/CNW $\frac{1}{4}$ SW $\frac{1}{4}$ " or footage from lines
2330 FEL 2400 FSL

CONSERVATION DIVISION
Wichita, Kansas

Lease Owner Mesa Petroleum Company
Lease Name Giles Well No. 4-24
Office Address Six Broadway Executive Park, 6600 N. Harvey
Character of Well (Completed as Oil, Gas or Dry Hole) Dry



Locate well correctly on above
Section Plat

Date Well completed 5-22 1981
Application for plugging filed 5-21 1981
Application for plugging approved 5-21 1981
Plugging commenced 5-22 1981
Plugging completed 5-22 1981
Reason for abandonment of well or producing formation Dry

If a producing well is abandoned, date of last production 19

Was permission obtained from the Conservation Division or its agents before plugging was commenced? Yes

Name of Conservation Agent who supervised plugging of this well Clarence Thomas
Producing formation Depth to top Bottom Total Depth of Well 5235
Show depth and thickness of all water, oil and gas formations.

OIL, GAS OR WATER RECORDS

CASING RECORD

FORMATION	CONTENT	FROM	TO	SIZE	PUT IN	PULLED OUT
		0	39	30"		
			655	8 5/8"		

Describe in detail the manner in which the well was plugged, indicating where the mud fluid was placed and the method or methods used in introducing it into the hold. If cement or other plugs were used, state the character of same and depth placed, from feet to feet for each plug set.

Plugged:
60 sacks @ 650
10 sacks @ 40
5 sacks in rathole; 5 sacks in mousehole
B. J. Cementing
Completed @ 11:45P 5-22-81

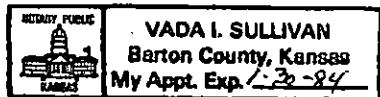
(If additional description is necessary, use BACK of this sheet)

Name of Plugging Contractor DaMac Drilling Inc.
Box 1164, Great Bend, Kansas 67530

STATE OF Kansas COUNTY OF Barton, ss.
Martha J. McKown (employee of owner) or (owner or operator)
of the above-described well, being first duly sworn on oath, says: That I have knowledge of the facts, statements, and matters herein contained and the log of the above-described well as filed and that the same are true and correct. So help me God.

(Signature) Martha J. McKown
Box 1164, Great Bend, Kansas 67530
(Address)

SUBSCRIBED AND SWORN TO before me this 21st day of May, 1981



Vada I. Sullivan
Notary Public.

My commission expires

KANSAS DRILLERS LOG

S. 24 T. 31 R. 22 ^{EX} W

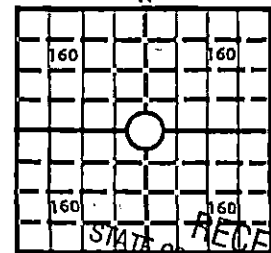
API No. 15 — 025 — 20,472 - 0006
 County Number

Loc. _____
 County Clark

Operator
Mesa Petroleum Co.

640 Acres
 N

Address
P O Box 18950, Oklahoma City, OK 73154



Well No. 4-24 Lease Name Giles

Footage Location
2400 feet from (N) (S) line 2330 feet from (E) (W) line

Principal Contractor DaMac Drilling Inc. Geologist _____

Spud Date 5-12-81 Total Depth 5231 P.B.T.D. _____

Date Completed 5-22-81 Oil Purchaser _____

Elev.: Gr. 2090
 DF 2096 **JUN 29 1981**
 RECEIVED
 STATE CORPORATION COMMISSION
 CONSERVATION DIVISION
 Wichita, Kansas

CASING RECORD

Report of all strings set—surface, intermediate, production, etc.

Purpose of string	Size hole drilled	Size casing set (in O.D.)	Weight lbs/ft.	Setting depth	Type cement	Sacks	Type and percent additives
Surface	12 1/4	8 5/8	24#	654	35:65 Poz H	325 150	2% CaCl 3% CaCl

LINER RECORD

PERFORATION RECORD

Top, ft.	Bottom, ft.	Sacks cement	Shots per ft.	Size & type	Depth interval

TUBING RECORD

Size	Setting depth	Packer set at

ACID, FRACTURE, SHOT, CEMENT SQUEEZE RECORD

Amount and kind of material used	Depth interval treated

INITIAL PRODUCTION

Date of first production _____		Producing method (flowing, pumping, gas lift, etc.) _____			
RATE OF PRODUCTION PER 24 HOURS	Oil bbls.	Gas MCF	Water bbls.	Gas-oil ratio CFPB	Producing interval (s)
Disposition of gas (vented, used on lease or sold) _____					

INSTRUCTIONS: As provided in KCC Rule 82-2-125, within 90 days after completion of a well, one completed copy of this Drillers Log shall be transmitted to the State Geological Survey of Kansas, 4150 Monroe Street, Wichita, Kansas 67209. Copies of this form are available from the Conservation Division, State Corporation Commission, 3830 So. Maridian (P.O. Box 17027), Wichita, Kansas 66217. Phone AC 316-522-2206. If confidential custody is desired, please note Rule 82-2-125. Drillers Logs will be an open file in the Oil and Gas Division, State Geological Survey of Kansas, Lawrence, Kansas 66044.

Operator

Mesa Petroleum Co.

DESIGNATE TYPE OF COMP.: OIL, GAS,
DRY HOLE, SWDW, ETC.:

DRY HOLE

Well No.

4-24

Lease Name

Giles

S 24 T 31S R 22W ^{EX}_W

WELL LOG

Show all important zones of porosity and contents thereof; cored intervals, and all drill-stem tests, including depth interval tested, cushion used, time tool open, flowing and shut-in pressures, and recoveries.

SHOW GEOLOGICAL MARKERS, LOGS RUN,
OR OTHER DESCRIPTIVE INFORMATION.

FORMATION DESCRIPTION, CONTENTS, ETC.

TOP

BOTTOM

NAME

DEPTH

DST #1 5101-5236
 IH 2666
 IF (30) 81-49 wk blow NGTS
 ISI (60) 245
 FF (60) 49-49
 FSI (120) 179 fair blow, GTS
 FH 2634
 Rec. 2 1/2" mud no shows.

RECEIVED
 STATE CORPORATION COMMISSION
 JUN 12 1981
 CONSERVATION DIVISION
 Wichita, Kansas

USE ADDITIONAL SHEETS, IF NECESSARY, TO COMPLETE WELL RECORD.

Date Received

[Signature]
Signature

Production Supervisor

Title

6-10-81

Date