


WELL PLUGGING RECORD 15-025-20009-0600

Give All Information Completely  
Make Required Affidavit  
Mail or Deliver Report to:  
Conservation Division  
State Corporation Commission  
212 No. Market  
Wichita, Kansas

Clark County, Sec. 4 Twp. 31S Rge. 21 (E) (W)  
Location as "NE/CNW4SW4" or footage from lines C SE SE  
Lease Owner Mull Drilling Company, Inc.  
Lease Name STRODTMAN Well No. 1  
Office Address 1625 Wichita Plaza - Wichita, Kansas  
Character of Well (completed as Oil, Gas or Dry Hole) Dry Hole  
Date well completed 2-9 19 68  
Application for plugging filed 2-9 19 68  
Application for plugging approved 2-9 19 68  
Plugging commenced 2-9 19 68  
Plugging completed 6:30 PM 2-9 19 68  
Reason for abandonment of well or producing formation No oil or gas found  
in commercial quantities.  
If a producing well is abandoned, date of last production: 19  
Was permission obtained from the Conservation Division or its agents before plugging was commenced? Yes



Locate well correctly on above Section Plat

Name of Conservation Agent who supervised plugging of this well Ed Eaves, Sublette, Kansas  
Producing formation None Depth to top -- Bottom -- Total Depth of Well 5238 Feet  
Show depth and thickness of all water, oil and gas formations.

OIL, GAS OR WATER RECORDS

CASING RECORD

FORMATION	CONTENT	FROM	TO	SIZE	PUT IN	PULLED OUT
				8-5/8"	359'	-0-

Describe in detail the manner in which the well was plugged, indicating where the mud fluid was placed and the method or methods used in introducing it into the hole. If cement or other plugs were used, state the character of same and depth placed, from feet to feet for each plug set.

Set solid bridge at 359'. Cemented through drill pipe with 35 sacks cement. Mud back to 45'. Set solid bridge and capped with 15 sacks, plus two sacks in rat hole. Plugging completed at 6:30 PM, 2-9-68.

RECEIVED  
STATE CORPORATION COMMISSION  
FEB 15 1968  
CONSERVATION DIVISION  
Wichita, Kansas

(If additional description is necessary, use BACK of this sheet)  
Name of Plugging Contractor Rains & Williamson Oil Co., Inc.  
Address 1425 Wichita Plaza - Wichita, Kansas

STATE OF KANSAS, COUNTY OF SEDGWICK, ss.  
Wilson Rains (employee of owner) or (owner or operator) of the above-described well, being first duly sworn on oath, says: That I have knowledge of the facts, statements, and matters herein contained and the log of the above-described well as filed and that the same are true and correct. So help me God.  
(Signature) Wilson Rains  
1425 Wichita Plaza - Wichita, Kansas (Address)

SUBSCRIBED AND SWORN TO before me this 12 day of February, 19 68

My commission expires June 30, 1971

Sherry Gish Notary Public.

69

ROTARY DRILLING LOG

Operator: Mull Drilling Company, Inc.  
STRODTMAN #1  
C SE SE Section 4-31S-21W  
Clark County, Kansas

Contractor: Rains & Williamson  
Oil Co., Inc.  
Commenced: 1-26-68  
Completed: 2-9-68

Remarks: Set 8-5/8" surface casing at 359' w/ 225 sacks GL-3 cement.


15-025-20609-0000

Formations

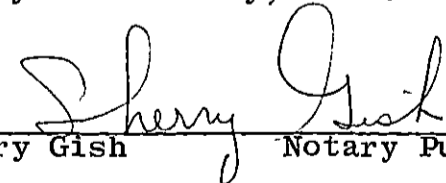
Surface Clay and Sand	45'
Sand	65'
Shale and Red Bed	110'
Sand	135'
Shale and Red Bed	320'
Shale	358'
Anhydrite (Blaine)	392'
Shale	600'
Shale and Red Bed	1208'
Anhydrite	1242'
Shale and Shells	2243'
Lime and Shale	3010'
Shale and Lime	4490'
Lime and Shale	4570'
Lime	5020'
Lime and Chert	5115'
Lime	5238'
Rotary Total Depth (D & A)	5238'

We certify the above log is true and correct to the best of our knowledge and belief.

RAINS & WILLIAMSON OIL CO., INC.

  
Wilson Rains

Subscribed and sworn to before me, a Notary Public within and for the State of Kansas, County of Sedgwick, this 12th day of February, 1968.

  
Sherry Gish Notary Public

My Commission Expires:  
June 30, 1971

RECEIVED  
STATE CORPORATION COMMISSION  
FEB 15 1968  
CONSERVATION DIVISION  
Wichita, Kansas