

RECEIVED

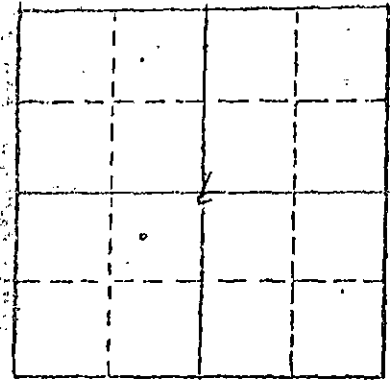
OCT 26 1975

15-025-20106-0000

STATE OF KANSAS
STATE CORPORATION COMMISSION

Attention: Director of Conservation
Division of Conservation
State Corporation Commission
P.O. Box 17027
Wichita, Kansas 67217

WELL PLUGGING RECORD



Clark County, Sec 6 Twp. 31S Rge 21W (E) (W)
Location as "NE/CNW/SESW" or footage from lines 1830' FWL & 1980' FSL
Lease Owner Mesa Petroleum Company
Lease Name Daily Well No. 4-6
Office Address P.O. Box 2009, Amarillo, Texas 79105
Character of Well (completed as Oil, Gas or Dry Hole) dry
Date well completed 10-22 1976
Application for plugging filed _____ 19____
Application for plugging approved _____ 19____
Plugging commenced 10-23- 1976
Plugging completed 6:00 PM, 10-23- 1976
Reason for abandonment of well or producing formation dry
If a producing well is abandoned, date of last production _____ 19____
Was permission obtained from the Conservation Division or its agents before plugging was commenced? yes

Name of Conservation Agent who supervised plugging of this well Clarence Thomas
Producing formation _____ Depth to top _____ Bottom _____ Total Depth of Well 5338 Feet
Show depth and thickness of all water, oil and gas formations.

OIL, GAS OR WATER RECORDS				CASING RECORD		
FORMATION	CONTENT	FROM	TO	SIZE	PUT IN	PULLED OUT
				9 5/8	728	none

Describe in detail the manner in which the well was plugged, indicating where the mud build was placed and the method or methods used in introducing it into the hole. If cement or other plugs were used, state the character of same and depth placed, from _____ feet to _____ feet for each plug set.
Pumped 60 sacks cement from 780-680'
Put 15 sacks from 40-3' Class H cement used for plugging
5 sacks each mouse & rat holes

RECEIVED
STATE CORPORATION COMMISSION

NOV 04 1975

CONSERVATION DIVISION
Wichita, Kansas

Name of Plugging Contractor Dowell (If additional description is necessary, use BACK of this sheet)
Address P.O. Box 36, Woodward, Oklahoma 73801

STATE OF TEXAS COUNTY OF POTTER
S.E. Dobler, Mesa Petroleum Co. (employee of owner) or (owner or operator) of the above-described

well, being first duly sworn on oath, says: That I have knowledge of the facts, statements, and matters herein contained and the log of the above-described well as filed and that the same are true and correct. So help me God.

(Signature) S.E. Dobler
P.O. Box 2009, Amarillo, Texas 79105
(Address)

Subscribed AND SWORN to before me this 1st day of November 1976

My commission expires 6/1/77
Dorothy Landli
Notary Public.

DAILY #4-6

1980' SL & 1830' WL
SECTION 6-31S-21W
CLARK COUNTY, KANSAS

CONTRACTOR: RINE DRILLING COMPANY

STARTED: OCTOBER 7, 1976

COMPLETED: OCTOBER 24, 1976

L O G

Surface	0'	-	41'
Sand & Red Bed	41'	-	112'
Red Bed	112'	-	730'
Red Bed & Anhydrite	730'	-	1167'
Red Bed, Sand, Shale, Lime, & Anhydrite	1167'	-	1830'
Shale & Anhydrite	1830'	-	2235'
Lime & Shale	2235'	-	3457'
Lime, Shale & Sand	3457'	-	3633'
Lime & Shale	3633'	-	5338'

15-625-26106-0000


Ran 19 jts. 9 5/8" csg. set @ 728', cmt w/175 sx. 35/65 poz mix, 6% gel, 2% cc, 1/4# D-29 + 175 sx. reg. Class H, 3%cc Totco - 1/2" @ 730'

Totco - 1/2" @ 1229', 1/4" @ 1731'
Totco - 1/2" @ 2235'
Totco - 1/4" @ 2370', 1/2" @ 2800'
Totco - 1/2" @ 3489'
Totco - 1/4" @ 4021', 1/2" @ 4616'


Plugged through open-end D.P. as follow
60 sx. cmt. @ 780', 15 sx. @ 45' to 3'
5 sx. in RH, 5 sx. in MH
Cut off 8 5/8" csg. 3' below GL.
Welded on steel plate w/"Well #1 -
10/23/76". Job complete @ 6:00 pm
Kansas State Plugger: Clarence Thomas
Garden City, Kansas

STATE OF KANSAS)
COUNTY OF SEDGWICK) ss

I, E. J. Rine, do hereby certify that the above is a true and accurate log of the Daily #4-6, located 1980' SL & 1830' WL of Section 6-31S-21W, Clark County, Kansas.


E. J. Rine, President

Subscribed and sworn to before me this 27th day of October, 1976.


Carol J. Hladik, Notary Public

My commission expires: 10/31/79

