

STATE OF KANSAS
STATE CORPORATION COMMISSION

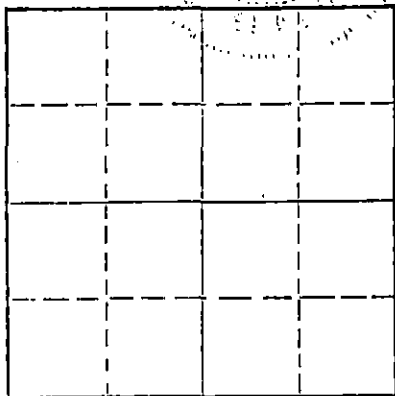
Form CP-4

Give All Information Completely
Make Required Affidavit
Mail or Deliver Report to:
Conservation Division
State Corporation Commission
212 No. Market
Wichita, Kansas 67202

WELL PLUGGING RECORD

Pratt County, Sec. 23 Twp. 28 Rge. 12(E) (W)

Location as "NE/CNW/SW" or footage from lines SW NW/4 NW/4
Lease Owner Raymond Oil Co., Inc.
Lease Name Chitwood K#7 Well No.
Office Address Wichita, Kansas 67202
Character of Well (completed as Oil, Gas or Dry Hole)
Date well completed 19
Application for plugging filed 19
Application for plugging approved 19
Plugging commenced 12/13/69 19
Plugging completed 12/17/69 19
Reason for abandonment of well or producing formation depleted



Locate well correctly on above Section Plat

If a producing well is abandoned, date of last production 19
Was permission obtained from the Conservation Division or its agents before plugging was commenced? yes

Name of Conservation Agent who supervised plugging of this well Justice
Producing formation Depth to top Bottom Total Depth of Well 4450 Feet
Show depth and thickness of all water, oil and gas formations.

OIL, GAS OR WATER RECORDS

CASING RECORD

FORMATION	CONTENT	FROM	TO	SIZE	PUT IN	PULLED OUT
				8-5/8	307	none
				6 3/8"	1119'	2343'

Describe in detail the manner in which the well was plugged, indicating where the mud fluid was placed and the method or methods used in introducing it into the hole. If cement or other plugs were used, state the character of same and depth placed, from feet to feet for each plug set.

Checked hole to 4450', ran sand to 4375' and ran 5 sacks of cement. Loaded hole with water, shot pipe at 3207', pressured up to 1100 lbs. Shot pipe at 3114', pumped load of water at 600 lb. pressure. Spotted 40 barrels oil and 80 barrels water, worked pipe to 21" tension. Shot pipe at 2994', 2797', 2604', 2408', 2345', pumped 2 loads water, got loose and pulled 72 joints. Bailed hole to 250', set 10' rock bridge and ran 25 sacks of cement. Mudded hole to 40', set 10' rock bridge and ran 10 sacks of cement. Talled pipe.

PLUGGING COMPLETE.

RECEIVED
STATE CORPORATION COMMISSION
DEC 23 1969
CONSERVATION DIVISION
Wichita, Kansas

(If additional description is necessary, use BACK of this sheet)

Name of Plugging Contractor KNIGHT CASING PULLING CO., INC.
Address CHASE, KANSAS


STATE OF KANSAS COUNTY OF RICE, ss.
NOEL J. KNIGHT

(employee of owner) or (owner or operator) of the above-described well, being first duly sworn on oath, says: That I have knowledge of the facts, statements, and matters herein contained and the log of the above-described well as filed and that the same are true and correct. So help me God.

(Signature) Noel J. Knight
CHASE, KANSAS

(Address)

Subscribed and Sworn to before me this 18th day of December, 1969



Margaret M. Decker
Notary Public.

My commission expires 2/15/71

RECEIVED
STATE CORPORATION COMMISSION

PAGE NO. 1

INDIVIDUAL WELL RECORD

DEC 2 1969

GENERAL INFORMATION

Auth 1-1287

CONSERVATION DIVISION
Wichita, Kansas

FORM NO. 176 - PAGE 1 - 500 7-44 TONEY

Operator Union Oil Company Lease Chilwood Well No. 15
Lease No. 5349 Sec. 27 Twp. 29S Rge. 12E County Pratt State Kansas
Location Corner 10th St

Elevation D. F. 1874 Elevation Rot. Table 1676

Contractor C. Patton Drilling Company

Drilling Began 10-24-45 Drilling Ended 11-20-45

Maximum Deviation of Hole None

Rotary Tool Footage 4450 Cable Tool Footage —

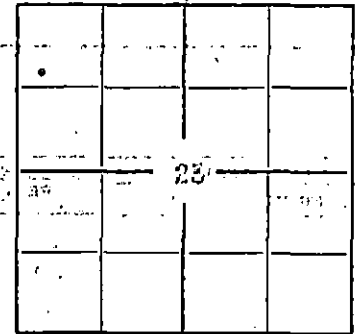
Drillers T. D. 4450 Schlumberger T. D. 4447

Total Depth Corrections —

Float Collar Size 5 1/2" Set at 4319 Guide Shoe Set at 4439 (From Rotary Table)

Total Depth Drilled out to — (From Rotary Table)

Remarks —



CASING AND LINER RECORD

SIZE O. D.	GRADE	WEIGHT	NO. JOINTS	AMOUNT	MANUFACTURER	THREAD	CEMENT		
							SACKS	WT.	KIND
8 5/8"	H-40	32#	11	307	New	8V	1200	100	Portland
5 1/2"	H-40	14#	139	4449	New	8r	350	100	"

After each run in hole of pipe, the well should be...
and the cement should be...
and the cement should be...