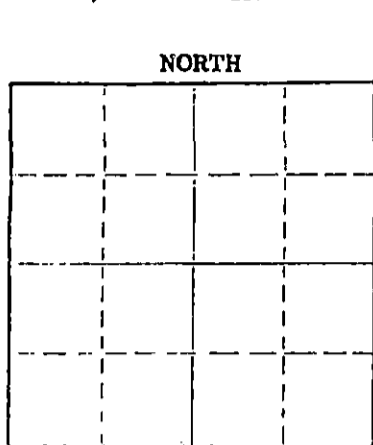


STATE OF KANSAS  
STATE CORPORATION COMMISSION  
CONSERVATION DIVISION  
P. O. BOX 17027  
WICHITA, KANSAS 67217

FORM CP-4

WELL PLUGGING RECORD



Locate well correctly on above Section Plot

Pratt County, Sec. 23 Twp. 28S Rge. 12W (E) (W)  
Location as "NE/CNWKSW" or footage from lines NW NE NW  
Lease Owner Raymond Oil Company  
Lease Name Chitwood No. 1-D Well No. 1-D  
Office Address 200 West Douglas, Suite 800, Wichita, Ks. 67202  
Character of Well (completed as Oil, Gas or Dry Hole) Dry hole  
Date well completed 7-25-75 19  
Application for plugging filed 7-24-75 19  
Application for plugging approved 7-24-75 19  
Plugging commenced 7-25-75 19  
Plugging completed 7-25-75 19  
Reason for abandonment of well or producing formation Dry hole  
If a producing well is abandoned, date of last production 19  
Was permission obtained from the Conservation Division or its agents before plugging was commenced? Yes

Name of Conservation Agent who supervised plugging of this well Rus Beverstein  
Producing formation \_\_\_\_\_ Depth to top \_\_\_\_\_ Bottom \_\_\_\_\_ Total Depth of Well \_\_\_\_\_ feet  
Show depth and thickness of all water, oil and gas formations.

OIL, GAS OR WATER RECORDS				CASING RECORD		
FORMATION	CONTENT	FROM	TO	SIZE	PUT IN	FULLED OUT
		0	219	8 5/8	219'	none

Describe in detail the manner in which the well was plugged, indicating where the mud fluid was placed and the method or methods used in introducing it into the hole. If cement or other plugs were used, state the character of same and depth placed, from \_\_\_\_\_ feet to \_\_\_\_\_ feet for each plug set.

Completed @ 11:00 am 7-25-75  
Plug 35 sacks 300' Bridge at 40  
15 sacks to base cellar 2 sacks rathole  
2 sacks mousehole  
Performed by Allied

RECEIVED  
STATE CORPORATION COMMISSION

08-01-75 AUG 1 1975

(If additional description is necessary, use BACK of this sheet)  
Name of Plugging Contractor DaMac Drilling Company  
Address Box 1164, Great Bend, Ks. 67530  
Wichita, Kansas


STATE OF Kansas COUNTY OF Barton ss.

(employee of owner) or (owner or operator) of the above-described well, being first duly sworn on oath, says: That I have knowledge of the facts, statements, and matters herein contained and the leg of the above-described well as filed and that the same are true and correct. So help me God.

(Signature) Marlene Mendenhall  
Box 1164 Great Bend, Ks. 67530  
(Address)

SUBSCRIBED AND SWORN TO before me this 29th day of July, 1975

My commission expires 11-11-78 Notary Public.



# WELL LOG

COMPANY Raymond Oil Company

SEC. 23 T. 28S R. 12W

FARM Chitwood 1-D

NO. 1-D

LOC. NW NE NW


TOTAL DEPTH 4600'

COUNTY Pratt

COMM. 7-10-75

COMP 7-26-75

CONTRACTOR DaMac Drilling Company, Inc.  
Box 1164  
Great Bend, Kansas 67530  
CASING 8 5/8" @ 328' w/400 SX



ELEVATION

PRODUCTION

FIGURES INDICATE BOTTOM OF FORMATIONS

0 - 110	Surface Sand & Shale
110 - 890	Top Soil, Red Bed, Shale, Sand
890 - 1615	Shale
1615 - 4130	Shale & Lime
4130 - 4230	Lime
4230 - 4285	Lime & Shale
4285 - 4600	Lime
4600	TD

RECEIVED  
STATE CORPORATION COMMISSION


SEP 03 1975

CONSERVATION DIVISION  
Wichita, Kansas

State of Kansas  
County of Barton } ss

I, Marlene Mendenhall of DaMac Drilling Company, Inc.

do hereby state the above and foregoing is a true and correct copy of the log of the Chitwood 1-D well.

 DONALD SLOOP  
STATE NOTARY PUBLIC  
Barton County, Kansas  
My Commission Expires  
November 11, 1978

Marlene Mendenhall

Subscribed and sworn to before me this 29<sup>th</sup> day of August 19 75

My Commission Expires: 11-11-78

Ronald Sloop  
NOTARY PUBLIC