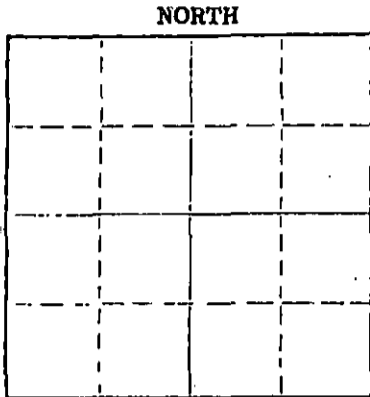


STATE OF KANSAS
STATE CORPORATION COMMISSION
CONSERVATION DIVISION
P. O. BOX 17027
WICHITA, KANSAS 67217

FORM CP-4

WELL PLUGGING RECORD



Locate well correctly on above Section Plat

Pratt County, Sec. 23 Twp. 28S Rgc. 12W (E) (W)
Location as "NE/CNWSW" or footage from lines C NW NE
Lease Owner Raymond Oil Company
Lease Name Barker No. 1 Well No. 1
Office Address 200 W. Douglas, Suite 800, Wichita, Kansas 67202
Character of Well (completed as Oil, Gas or Dry Hole) Dry hole
Date well completed 9-8-75 19
Application for plugging filed 9-7-75 19
Application for plugging approved 9-7-75 19
Plugging commenced 9-7-75 19
Plugging completed 9-7-75 19
Reason for abandonment of well or producing formation Dry hole
If a producing well is abandoned, date of last production 19
Was permission obtained from the Conservation Division or its agents before plugging was commenced? yes

Name of Conservation Agent who supervised plugging of this well Russell Beaverstein
Producing formation none Depth to top Bottom Total Depth of Well 2700 Feet
Show depth and thickness of all water, oil and gas formations.

OIL, GAS OR WATER RECORDS				CASING RECORD		
FORMATION	CONTENT	FROM	TO	SIZE	PUT IN	PULLED OUT
		0	307'	8 5/8	300 sx	none

Describe in detail the manner in which the well was plugged, indicating where the mud fluid was placed and the method or methods used in introducing it into the hole. If cement or other plugs were used, state the character of same and depth placed, from feet to feet for each plug set.

Plugged: 35 sx @ 300'
15 sx @ 40'
25 sx in rat hole
28 sx in mouse hole

RECEIVED
STATE CORPORATION COMMISSION
09-19-75
SEP 19 1975
CONSERVATION DIVISION
Wichita, Kansas

(If additional description is necessary, use BACK of this sheet)
Name of Plugging Contractor DaMac Drilling Company, Inc.
Address Box 1164, Great Bend, Kansas 67530

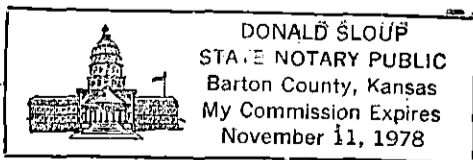
STATE OF Kansas COUNTY OF Barton 89.

(employee of owner) or (owner or operator) of the above-described well, being first duly sworn on oath, says: That I have knowledge of the facts, statements, and matters herein contained and the log of the above-described well as filed and that the same are true and correct. So help me God.

(Signature) Marlene Mendenhall
Box 1164, Great Bend, Kansas 67530
(Address)

SUBSCRIBED AND SWORN TO before me this 16th day of September, 19 75

My commission expires 11-11-78
Donald Sloup Notary Public.



WELL LOG

COMPANY Raymond Oil Company

SEC. 23 T 28S R. 12W

FARM Barker No. 1

NO. 1

LOG.

TOTAL DEPTH 2700'

COUNTY Pratt County, Kansas

COMM. 9-3-75

COMP. 9-5-75

CONTRACTOR DaMac Drilling Company, Inc.

CASING 8 5/8" @ 307' w/300 SX.



ELEVATION

PRODUCTION

FIGURES INDICATE BOTTOM OF FORMATIONS

0 - 255	Sand
255 - 307	Red bed
307 - 580	Red bed and Shale
580 - 1545	Shale
1545 - 1625	Shale
1625 - 2700	Shale and Lime
2700	RTD

RECEIVED
STATE CORPORATION COMMISSION

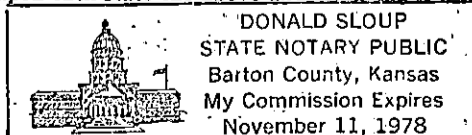
SEP 19 1975

CONSERVATION DIVISION
Wichita, Kansas

State of Kansas }
County of Barton } ss

I, Marlene Mendenhall of DaMac Drilling Company, Inc.

upon oath state the above and foregoing is a true and correct copy of the log of the Barker No. 1 well.



Subscribed and sworn to before me this 16th day of September 19 75

My Commission Expires: 11-11-78

Marlene Mendenhall
Donald Sloop
NOTARY PUBLIC