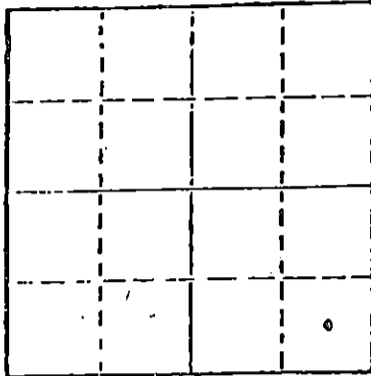


STATE OF KANSAS  
STATE CORPORATION COMMISSION

15-025-20262-0000

WELL PLUGGING RECORD

Give All Information Completely  
Make Required Affidavit  
Mail or Deliver Report to  
Conservation Division  
State Corporation Comm.  
245 North Water  
Wichita, KS 67202



Locate well correctly on above  
Section Plot

Clark County. Sec. 18 Twp. 31S Rge. 21W E/W  
Location as "NE/CNW1SW1/4" or footage from lines  
660' FSL & 700' FEL

Lease Owner Mesa Petroleum Co.  
Lease Name Schieb Well No. 1-18  
Office Address Box 2002, Amarillo, TX  
Character of Well (Completed as Oil, Gas or Dry Hole) \_\_\_\_\_

Dry hole  
Date Well completed \_\_\_\_\_ 19\_\_\_\_  
Application for plugging filed \_\_\_\_\_ 19\_\_\_\_  
Application for plugging approved \_\_\_\_\_ 19\_\_\_\_  
Plugging commenced \_\_\_\_\_ March 26 1979  
Plugging completed \_\_\_\_\_ March 26 1979  
Reason for abandonment of well or producing formation \_\_\_\_\_

If a producing well is abandoned, date of last production \_\_\_\_\_ 19\_\_\_\_

Was permission obtained from the Conservation Division or its agents before plugging was commenced? yes

Name of Conservation Agent who supervised plugging of this well Clarence Thomas  
Producing formation \_\_\_\_\_ Depth to top \_\_\_\_\_ Bottom \_\_\_\_\_ Total Depth of Well 5400'  
Show depth and thickness of all water, oil and gas formations.

OIL, GAS OR WATER RECORDS

CASING RECORD


FORMATION	CONTENT	FROM	TO	SIZE	PUT IN	PULLED OUT
				8 5/8"	622'	none

Describe in detail the manner in which the well was plugged, indicating where the mud fluid was placed and the method or methods used in introducing it into the hold. If cement or other plugs were used, state the character of same and depth placed, from \_\_\_\_\_ feet to \_\_\_\_\_ feet for each plug set.

Plugged well as follows: 60 sx @ 645'  
10 sx @ 40-0'  
5 sx ea in mouse & rat holes  
Used Class H cement

(If additional description is necessary, use BACK of this sheet)

Name of Plugging Contractor Dowell @ Pratt, KS



STATE OF KANSAS COUNTY OF SEWARD  
Harold K. Frauli, Agent (employee of owner) or (owner or operator)

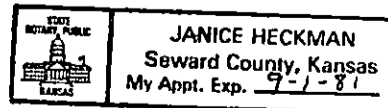
of the above-described well, being first duly sworn on oath, says: That I have knowledge of the facts, statements, and matters herein contained and the log of the above-described well as filed and that the same are true and correct. So help me God.

(Signature) Harold K. Frauli  
Box 1578, Liberal, KS  
(Address)

SUBSCRIBED AND SWORN TO before me this 26th day of March, 1979

My commission expires 9-1-81

Janice Heckman  
Notary Public.



STATE OF KANSAS RECEIVED  
STATE CORPORATION COMMISSION  
AMARILLO PRODUCTION

15-025-20262-0000

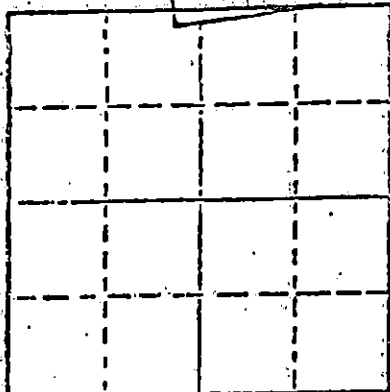
WELL PLUGGING RECORD

Give All Information Completely  
Make Required Affidavit  
Mail or Deliver Report #2 1979  
Conservation Division

Clark County, Sec. 18 Twp. 31S Rge. 21W E/W  
Location as "NE/CNW 1/4 SW 1/4" or footage from lines  
660FSL 700FEL

State Corporation Commission  
245 North Water  
Wichita, KS 67202

Lease Owner Mesa Petroleum Company  
Lease Name Schieb Well No. 1-18  
Office Address Box 2009, Amarillo, Texas 79189



Locate well correctly on above  
Section Plat

Character of Well (Completed as Oil, Gas or Dry Hole)  
Dry

Date Well completed March 26 1979  
Application for plugging filed March 25 1979  
Application for plugging approved March 25 1979  
Plugging commenced March 26 1979  
Plugging completed March 26 1979  
Reason for abandonment of well or producing formation  
Dry

If a producing well is abandoned, date of last production  
19

Was permission obtained from the Conservation Division or  
its agents before plugging was commenced? Yes

Name of Conservation Agent who supervised plugging of this well Clarence Thomas  
Producing formation \_\_\_\_\_ Depth to top \_\_\_\_\_ Bottom \_\_\_\_\_ Total Depth of Well 5400  
Show depth and thickness of all water, oil and gas formations.

OIL, GAS OR WATER RECORDS

CASING RECORD

FORMATION	CONTENT	FROM	TO	SIZE	PUT IN	PULLED OUT
		0	40	20		
		40	622	8 5/8		

Describe in detail the manner in which the well was plugged, indicating where the mud fluid was placed and the method or methods used in introducing it into the hole. If cement or other plugs were used, state the character of same and depth placed, from \_\_\_\_\_ feet to \_\_\_\_\_ feet for each plug set.

Plugged:  
60 sacks Class H @ 645  
10 sacks @ 40  
2 sacks in rathole, 2 sacks in mousehole  
Completed 3-26-79 @ 6:00 AM

RECEIVED  
STATE CORPORATION COMMISSION  
NOV 16 1979  
CONSERVATION DIVISION  
Wichita, Kansas

(If additional description is necessary, use BACK of this sheet)

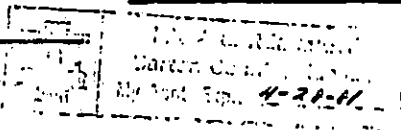
Name of Plugging Contractor DaMac Drilling Inc.  
Box 1164, Great Bend, Ks. 67530

STATE OF Kansas COUNTY OF Barton  
Martha J. McKown (employee of owner) or (owner or operator) of the above-described well, being first duly sworn on oath, says: That I have knowledge of the facts, statements, and matters herein contained and the log of the above-described well as filed and that the same are true and correct. So help me God.

(Signature) Martha J. McKown  
Box 1164, Great Bend, Kansas 67530  
(Address)

Subscribed and sworn to before me this 28th day of March 1979

My commission expires 4-28-81



Dana S. Lemmes Notary Public

filed w/SEC by Contractor  
K.C. [Signature]

K.C. [Signature]

15-025-20262-0000

COMPANY Mesa Petroleum Company

SEC. I8 T. 31S R. 21W

FARM Schieb NO. 1-18

LOC. 660 FSL 700 FEL Section

TOTAL DEPTH 5400'

COUNTY Clark County, Kansas

COMM. 3-14-79 COMP. 3-26-79

CONTRACTOR DaMac Drilling, Inc.


CASING 8 5/8 set @ 622'

ELEVATION

PRODUCTION P & A

FIGURES INDICATE BOTTOM OF FORMATIONS

RedBed	0	1544
RedBed, Anhydrite, Shale	1544	2169
Shale, Lime	2169	5240
Sand	5240	5263
Shale, Lime	5263	5400' RTD

RECEIVED  
AMARILLO PRODUCTION

APR - 2 1979

JLF		GD	
SD		BC	
		TL	

RECEIVED  
STATE CORPORATION COMMISSION.

OCT 16 1979

CONSERVATION DIVISION  
Wichita, Kansas

State of Kansas }  
County of Barton } AS

I, RoAnn H. Anderson of DaMac Drilling, Inc.

upon oath state the above and foregoing is a true and correct copy of the log of the Schieb 1-18 well.

RoAnn H. Anderson

Subscribed and sworn to before me this 28th day of March 19 79

My Commission Expires: 4-28-81

Lana L. Remment  
NOTARY PUBLIC

LANA L. REMMENT  
Barton County, Kansas  
4-28-81

KCS  
10/11