

STATE OF KANSAS  
STATE CORPORATION COMMISSION

WELL PLUGGING RECORD

15-025-70580-0000

Give All Information Completely  
Make Required Affidavit  
Mail or Deliver Report to  
Conservation Division  
State Corporation Comm.  
245 North Water  
Wichita, KS 67202

Clark County. Sec. 20 Twp. 31S Rge. 21W ~~NE~~W  
Location as "NE/CNW $\frac{1}{2}$ SW $\frac{1}{4}$ " or footage from lines  
750' FSL & 1490' FWL

Lease Owner Mesa Petroleum Co.  
Lease Name Moore Well No. 5-20  
Office Address P.O. Box 18950, Oklahoma City, OK 73153  
Character of Well (Completed as Oil, Gas or Dry Hole)

Dry Hole

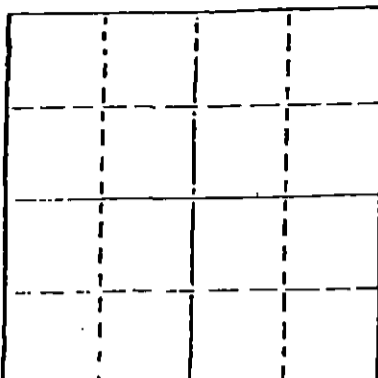
Date Well completed 5-14 1982  
Application for plugging filed 5-14 1982  
Application for plugging approved 5-14 1982  
Plugging commenced 5-14 1982  
Plugging completed 5-14 1982

Reason for abandonment of well or producing formation  
Dry Hole

If a producing well is abandoned, date of last production  
19

Was permission obtained from the Conservation Division or  
its agents before plugging was commenced? yes

Name of Conservation Agent who supervised plugging of this well Paul Luthi  
Producing formation \_\_\_\_\_ Depth to top \_\_\_\_\_ Bottom \_\_\_\_\_ Total Depth of Well \_\_\_\_\_  
Show depth and thickness of all water, oil and gas formations.



OIL, GAS OR WATER RECORDS

CASING RECORD

FORMATION	CONTENT	FROM	TO	SIZE	PUT IN	PULLED OUT
				8 5/8"	667' KB	

Describe in detail the manner in which the well was plugged, indicating where the mud fluid was placed and the method or methods used in introducing it into the hold. If cement or other plugs were used, state the character of same and depth placed, from \_\_\_\_\_ feet to \_\_\_\_\_ feet for each plug set.

- 60 sacks @ 1080'
- 40 sacks @ 720'
- 40 sacks @ 40' - 0'
- 10 sacks in Rat Hole
- 5 sacks in Mouse Hole
- Common Cement, 3% cc

(If additional description is necessary, use BACK of this sheet)

Name of Plugging Contractor Eagle Drilling, Inc.


STATE OF Kansas COUNTY OF Sedgwick, ss.  
Robert L. Eisel (employee of owner) or (owner or operator)  
of the above-described well, being first duly sworn on oath, says: That I have knowledge of the facts, statements, and matters herein contained and the log of the above-described well is filed and that the same are true and correct. So help me God.

(Signature) [Signature]  
P.O. Box 8609, Wichita, KS 67208  
(Address)

SUBSCRIBED AND SWORN TO before me this 20th day of May, 1982

[Signature]  
Tiffany S. Little Notary Public.

My commission expires 8-11-85



RECEIVED  
STATE CORPORATION COMMISSION

MAY 24 1982

CONSERVATION DIVISION  
Wichita Kansas

DRILLER'S LOG

Operator: Mesa Petroleum Co.  
Well Name: Moore #5-20  
Well Location: 750' FSL & 1490' FWL  
Sec. 20-31S-21W  
County, State: Clark County, Kansas.

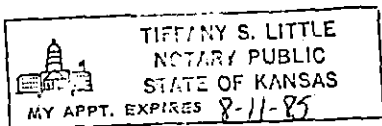
15-025-20580-00-00

Commenced: 5-03-82  
Completed: 5-14-82

Surface Casing: Ran 16 jts. new 24 lb. 8 5/8"  
casing. Set at 667' KB. Cemented w/350 sacks  
light, 2% cc. Followed w/200 sacks common, 3% cc.

FORMATION	DEPTH
Red Bed	0-1040
Red Bed & Shale	1040-1640
Shale & Shells	1640-2100
Shale & Lime	2400-3930
Lime & Shale	3930-4120
Shale & Lime	4120-4540
Lime & Shale	4540-5266
Lime	5266-5351
RTD	5351

I do hereby certify that the foregoing statements are true and correct to the best of my knowledge and belief.



EAGLE DRILLING, INC.

*Robert L. Eisel*  
Robert L. Eisel  
Vice-President

RECEIVED  
STATE CORPORATION COMMISSION  
MAY 24 1982  
CONSERVATION DIVISION  
Wichita, Kansas

STATE OF KANSAS )  
COUNTY OF SEDGWICK ) ss:

Subscribed and sworn to before me this 20th day of May, 1982.

My appointment expires: 8-11-85

*Tiffany S. Little*  
Notary Public Tiffany S. Little