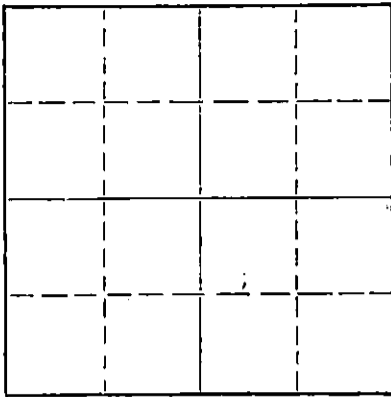


WELL PLUGGING RECORD

Give All Information Completely
Make Required Affidavit
Mail or Deliver Report to:
Conservation Division
State Corporation Commission
212 No. Market
Wichita, Kansas

NORTH



Locate well correctly on above Section Plat

Kingman County, Sec. 32 Twp. 30S Rge. (E) 5 (W)
Location as "NE/CNW/SW" or footage from lines S $\frac{1}{2}$ S $\frac{1}{2}$ NW $\frac{1}{4}$
Lease Owner Rains & Williamson Oil Co., Inc.
Lease Name Sparr Well No. 1
Office Address 1425 Wichita Plaza, Wichita, Kansas
Character of Well (completed as Oil, Gas or Dry Hole) Dry Hole
Date well completed 10-25 19 70
Application for plugging filed 10-25 19 70
Application for plugging approved 10-25 19 70
Plugging commenced 10-25 19 70
Plugging completed 10-25 19 70
Reason for abandonment of well or producing formation No oil or gas found in commercial quantities.
If a producing well is abandoned, date of last production ----- 19 --
Was permission obtained from the Conservation Division or its agents before plugging was commenced? Yes

Name of Conservation Agent who supervised plugging of this well G. R. Biberstein
Producing formation _____ Depth to top _____ Bottom _____ Total Depth of Well 4575 Feet
Show depth and thickness of all water, oil and gas formations.

OIL, GAS OR WATER RECORDS

CASING RECORD

FORMATION	CONTENT	FROM	TO	SIZE	PUT IN	PULLED OUT
				8-5/8"	254'	-0-

Describe in detail the manner in which the well was plugged, indicating where the mud fluid was placed and the method or methods used in introducing it into the hole. If cement or other plugs were used, state the character of same and depth placed, from _____ feet to _____ feet for each plug set.


Set first plug at 250 feet with 25 sacks; top plug at 40 feet with 10 sacks, solid bridge to surface. Used 2 sacks for rat hole. Plugging completed at 9:30 a.m. 10-25-70.

RECEIVED
STATE CORPORATION COMMISSION
NOV 6 1970
CONSERVATION DIVISION
Wichita, Kansas

(If additional description is necessary, use BACK of this sheet)
Name of Plugging Contractor Rains & Williamson Oil Co., Inc.
Address 1425 Wichita Plaza, Wichita, Kansas

STATE OF KANSAS, COUNTY OF SEDGWICK, ss.
Wilson Rains (employee of owner) or (owner or operator) of the above-described well, being first duly sworn on oath, says: That I have knowledge of the facts, statements, and matters herein contained and the log of the above-described well as filed and that the same are true and correct. So help me God.

(Signature) Wilson Rains Wilson Rains
1425 Wichita Plaza, Wichita, Kansas
(Address)



Subscribed and sworn to before me this 2 day of November, 1970
Jeanine Durand
Notary Public.
My commission expires March 31, 1974

15-195-20224-00-00

ROTARY DRILLING LOG

Operator: Rains & Williamson
Oil Co., Inc.
SPARR #1
S $\frac{1}{2}$ S $\frac{1}{2}$ NW $\frac{1}{4}$ 32-30S-5W
Kingman County, Kansas

Contractor: Rains & Williamson
Oil Co., Inc.
Commenced: 10-14-70
Completed: 10-25-70
Casing: 8-5/8"/254'/225 sacks

Formations

Shale	265'
Shale and Shells	340'
Shale	980'
Shale and Lime	1245'
Lime and Shale	1530'
Shale and Lime	1815'
Lime and Shale	2360'
Shale and Lime	2671'
Lime and Shale	3595'
Lime	4575'
Rotary Total Depth	4575'

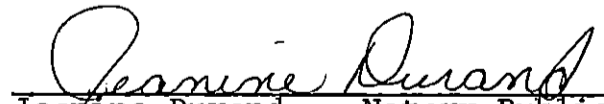
RECEIVED
STATE CORPORATION COMMISSION
NOV 6 1970
CONSERVATION DIVISION
Wichita, Kansas

We certify the above log is true and correct, to the best of our knowledge and belief.

RAINS & WILLIAMSON OIL CO., INC.


Wilson Rains

Subscribed and sworn to me, a Notary Public, within and for the State of Kansas, County of Sedgwick, this 2 day of November, 1970.


Jeanine Durand Notary Public



My Commission Expires: 3-31-74