

STATE OF KANSAS
STATE CORPORATION COMMISSION

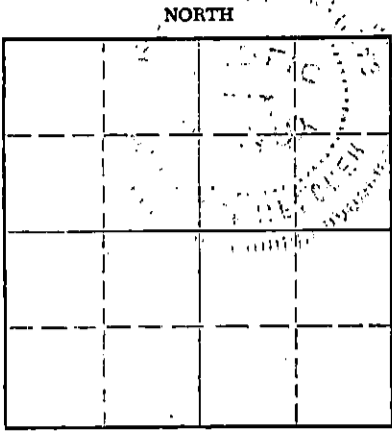
Form CP-4

Give All Information Completely
Make Required Affidavit
Mail or Deliver Report to:
Conservation Division
State Corporation Commission
212 No. Market
Wichita, Kansas

WELL PLUGGING RECORD

Pratt County, Sec. 27 Twp. 28 Rge. 12 (E) (W)

Location as "NE/CNW/SW" or footage from lines NE NW/NE
Lease Owner Raymond Oil Co., Inc.
Lease Name Chitwood ~~XXX~~ Well No. D#4
Office Address Wichita, Kansas 67202
Character of Well (completed as Oil, Gas or Dry Hole) _____
Date well completed _____ 19____
Application for plugging filed _____ 19____
Application for plugging approved _____ 19____
Plugging commenced 8/30/69 _____ 19____
Plugging completed 9/15/69 _____ 19____
Reason for abandonment of well or producing formation depleted.



Locate well correctly on above
Section Plat

If a producing well is abandoned, date of last production _____ 19____
Was permission obtained from the Conservation Division or its agents before plugging was com-
menced? yes

Name of Conservation Agent who supervised plugging of this well Warren
Producing formation _____ Depth to top _____ Bottom _____ Total Depth of Well _____ Feet
Show depth and thickness of all water, oil and gas formations.

OIL, GAS OR WATER RECORDS

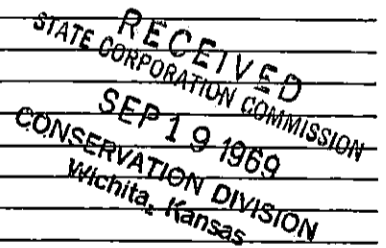
CASING RECORD

FORMATION	CONTENT	FROM	TO	SIZE	PUT IN	PULLED OUT
				10-3/4	408	none
				5 1/2	4490'	4390 3290'

Describe in detail the manner in which the well was plugged, indicating where the mud fluid was placed and the method or methods used in introducing it into the hole. If cement or other plugs were used, state the character of same and depth placed, from _____ feet to _____ feet for each plug set.

Checked hole to 2260', ran bailer, couldn't get bridge out. Pushed plug to 4491', ran sand to 4490' and ran 5 sacks of cement. Shot pipe at 3403', 3281', spotted oil, 25 barrels. Pumped oil out of pipe, shot pipe at 3086', pumped pipe loose, pulled 105 joints. Bailed hole to 250', set 10' rock bridge and ran 35 sacks of cement. Mudded hole to 40' and set 10' rock bridge and ran 15 sacks of cement.

PLUGGING COMPLETE.




(If additional description is necessary, use BACK of this sheet)
Name of Plugging Contractor KNIGHT CASING PULLING CO., INC.
Address CHASE, KANSAS

STATE OF KANSAS COUNTY OF RICE, ss.
NOEL J. KNIGHT (employee of owner) or (owner or operator) of the above-described well, being first duly sworn, says: That I have knowledge of the facts, statements, and matters herein contained and the log of the above-described well, and that the same are true and correct. So help me God.

(Signature) [Signature]
CHASE, KANSAS
(Address)

SUBSCRIBED AND SWORN TO before me this 16th day of September, 19 69



My commission expires 2/15/71

Notary Public.

INDIVIDUAL WELL RECORD

FORMATION AND COMPLETION DATA

LEASE Chitwood Unit WELL NO. D-4

FORMATION TOPS

FORM NO. 176 - PAGE 2

TONEY

FORMATION	ACTUAL		SUB-SEA		FORMATION	ACTUAL		SUB-SEA	
	TOP	BOTTOM	TOP	BOTTOM		TOP	BOTTOM	TOP	BOTTOM
Lansing-KC	3936'		-1065'						
Viola	4317'		-2476'						
Simpson	4415'		-2544'						

RECEIVED
STATE CORPORATION COMMISSION
AUG 14 1969
CONSERVATION DIVISION
Wichita, Kansas

PERFORATION RECORD

FROM	TO	NO. SHOTS	SIZE SHOTS	DATE	REMARKS
4317'	4341'	69		6/11/44	Guage on Gas Shoes 1,600,000 ft.
4415'	4436'	113		6/18/44	Flowed 374 bbls in 4 1/2 Hrs

ACIDIZATION RECORD: 6-13-44 Acidized with 1000 gallons. 4317'-4341'

SQUEEZE CEMENTING RECORD