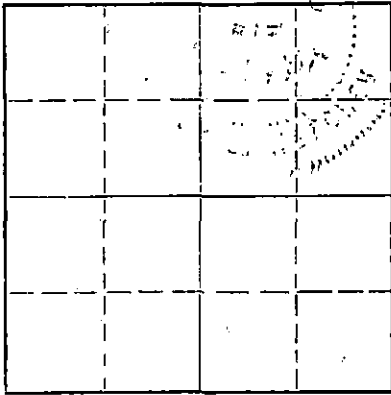


Give All Information Completely  
Make Required Affidavit  
Mail or Deliver Report to:  
Conservation Division  
State Corporation Commission  
212 No. Market  
Wichita, Kansas

WELL PLUGGING RECORD

Pratt County, Sec. 27 Twp. 28 Rge. 12 (E) (W)

Location as "NE/CNW/SW" or footage from lines C/2 NE NE  
Lease Owner Raymond Oil Co., Inc.  
Lease Name Chitwood #C5 Well No. \_\_\_\_\_  
Office Address Wichita, Kansas 67202  
Character of Well (completed as Oil, Gas or Dry Hole) \_\_\_\_\_  
Date well completed \_\_\_\_\_ 19\_\_\_\_  
Application for plugging filed \_\_\_\_\_ 19\_\_\_\_  
Application for plugging approved \_\_\_\_\_ 19\_\_\_\_  
Plugging commenced 8/21/69 \_\_\_\_\_ 19\_\_\_\_  
Plugging completed 8/29/69 \_\_\_\_\_ 19\_\_\_\_  
Reason for abandonment of well or producing formation depleted.



Locate well correctly on above Section Plat

If a producing well is abandoned, date of last production \_\_\_\_\_ 19\_\_\_\_  
Was permission obtained from the Conservation Division or its agents before plugging was commenced? YES

Name of Conservation Agent who supervised plugging of this well \_\_\_\_\_  
Producing formation \_\_\_\_\_ Depth to top \_\_\_\_\_ Bottom \_\_\_\_\_ Total Depth of Well 4422 Feet  
Show depth and thickness of all water, oil and gas formations.

OIL, GAS OR WATER RECORDS

CASING RECORD

FORMATION	CONTENT	FROM	TO	SIZE	PUT IN	PULLED OUT
				10-3/4	398	none
				5 1/2"	4401	2940'

Describe in detail the manner in which the well was plugged, indicating where the mud fluid was placed and the method or methods used in introducing it into the hole. If cement or other plugs were used, state the character of same and depth placed, from \_\_\_\_\_ feet to \_\_\_\_\_ feet for each plug set.

Checked hole to 4422' and ran sand to 4875', ran 5 sacks of cement. Loaded hole with water, welded collar on 5 1/2", worked pipe to 24" tension, shot pipe at 3093', worked pipe. Hooked pump up, pumped to 1500 lb. pressure, shot pipe at 3003', worked pipe, pressured up to 1500 lb., shot pipe at 2906', pumped two loads water at 1400 lb. pressure, pumped plug to 2850'. Worked pipe loose and pulled 95 joints. Bailed hole to 250', 10' rock bridge and ran 35 sacks of cement. Mudded to 40', 10' rock bridge and ran 15 sacks of cement. Tallied pipe.

PLUGGING COMPLETE.


RECEIVED  
STATE CORPORATION COMMISSION  
SEP 4 1969  
CONSERVATION DIVISION  
Wichita, Kansas

Name of Plugging Contractor KNIGHT CASING PULLING EXCO., INC.  
Address CHASE, KANSAS

STATE OF KANSAS COUNTY OF RICE, ss.  
NOEL J. KNIGHT (employee of owner) or (owner or operator) of the above-described well, being first duly sworn on oath, says: That I have knowledge of the facts, statements, and matters herein contained and the log of the above-described well as filed and that the same are true and correct. So help me God.

(Signature) Noel Knight  
CHASE, KANSAS  
(Address)

SUBSCRIBED AND SWORN to before me this 3rd day of September, 19 69



My commission expires \_\_\_\_\_  
Notary Public.

**INDIVIDUAL WELL RECORD**

GENERAL INFORMATION

FORM NO. 176 • PAGE 1 • TONEY PTC. & STATT CO.

Operator Lion Oil Co Lease Chitwood Unit Well No. C-5

Lease No. \_\_\_\_\_ Sec. 27 Twp. 28S Rge. 12W County Pratt State Kansas

Location Ctr W $\frac{1}{2}$  Ne/4 NE/4 Field or Pool Chitwood

990' from E line 660' from N line

Elevation D. F. 1864' Elevation Rot. Bushing \_\_\_\_\_

Contractor Corbett & Barbour

Drilling Began 10/8/45 Drilling Ended 12/30/45

Maximum Deviation of Hole 0

Rotary Tool Footage 4412' Cable Tool Footage 12'


Drillers T. D. 4424' Schlumberger T. D. \_\_\_\_\_

Total Depth Corrections None

Float Collar Size 5 $\frac{1}{2}$ " Set at ~~4408'~~ Guide Shoe Set at 4408' (From Rotary Bushing)

Total Depth Drilled out to 4424' (From Rotary Bushing)

Remarks \_\_\_\_\_



**CASING AND LINER RECORD**

SIZE O. D.	GRADE	WEIGHT	NO. JOINTS	AMOUNT	MANUFACTURER	THREAD	CEMENT		
							BACKS	WT.	KIND
10-3/4"	Armco 3 ga SS	29#	10	398'	Set at 408'		225	400# CC	
5 $\frac{1}{2}$ "	SS	14#	141	4401'	Set -4408'		350		

RECEIVED STATE CORPORATION COMMISSION AUG 14 1969 CONSERVATION DIVISION Wichita, Kansas

**INDIVIDUAL WELL RECORD**

FORMATION AND COMPLETION DATA

LEASE Chitwood Unit

WELL NO. C-5

**FORMATION TOPS**

FORM NO. 176 - PAGE 2

TONEY

FORMATION	ACTUAL		SUB-SEA		FORMATION	ACTUAL		SUB-SEA	
	TOP	BOTTOM	TOP	BOTTOM		TOP	BOTTOM	TOP	BOTTOM
Viola	4310'		-2446'						
Simpson	4407'		-2543'						

RECEIVED  
STATE CORPORATION COMMISSION  
AUG 14 1969  
CONSERVATION DIVISION  
Wichita, Kansas

**PERFORATION RECORD**

FROM	TO	NO. SHOTS	SIZE SHOTS	DATE	REMARKS
None					

ACIDIZATION RECORD: 11/10/54 Acidized w/1000 gals. - TD 4424'

**SQUEEZE CEMENTING RECORD**