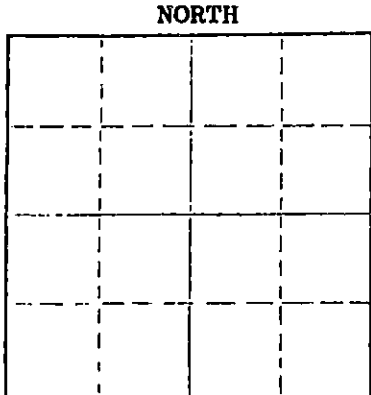


STATE OF KANSAS  
STATE CORPORATION COMMISSION  
CONSERVATION DIVISION  
P. O. BOX 17027  
WICHITA, KANSAS 67217

FORM CP-4

WELL PLUGGING RECORD



Locate well correctly on above Section Plat

Pratt County, Sec. 27 Twp. 28S Rgc. 12W (E) (W)  
Location as "NE/CNW&SW" or footage from lines: G NE/2 NE NW  
Lease Owner: Raymond Oil Company  
Lease Name: Evans Well No. 1  
Office Address: 200 West Douglas, Suite 800, Wichita, Kansas  
Character of Well (completed as Oil, Gas or Dry Hole): Dry hole  
Date well completed: 9-2-75 19  
Application for plugging filed: 9-1-75 19  
Application for plugging approved: 9-1-75 19  
Plugging commenced: 9-2-75 19  
Plugging completed: 9-2-75 19  
Reason for abandonment of well or producing formation: dry hole

If a producing well is abandoned, date of last production: 19  
Was permission obtained from the Conservation Division or its agents before plugging was commenced? yes

Name of Conservation Agent who supervised plugging of this well: Russell Beaverstein  
Producing formation: none Depth to top: Bottom: Total Depth of Well: 2735'  
Show depth and thickness of all water, oil and gas formations.

OIL, GAS OR WATER RECORDS CASING RECORD

FORMATION	CONTENT	FROM	TO	SIZE	PUT IN	PULLED OUT
		0	301'	8 5/8	300 sx.	none

Describe in detail the manner in which the well was plugged, indicating where the mud fluid was placed and the method or methods used in introducing it into the hole. If cement or other plugs were used, state the character of same and depth placed, from feet to feet for each plug set.

RECEIVED  
STATE CORPORATION COMMISSION  
09-19-75 SEP 19 1975  
CONSERVATION DIVISION  
WICHITA, KANSAS

Plugged: 35 sx @ 240'  
15 sx @ 40'  
(If additional description is necessary, use BACK of this sheet)  
Name of Plugging Contractor: DaMac Drilling Company, Inc.  
Address: Box 1164 Great Bend, Kansas 67530

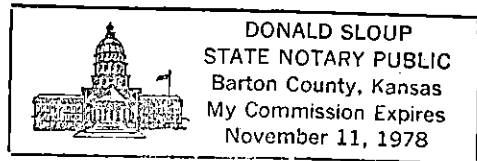
STATE OF Kansas COUNTY OF Barton ss.

(employee of owner) or (owner or operator) of the above-described well, being first duly sworn on oath, says: That I have knowledge of the facts, statements, and matters herein contained and the log of the above-described well as filed and that the same are true and correct. So help me God.

(Signature) Marlene Mendenhall  
Box 1164, Great Bend, Kansas 67530  
(Address)

SUBSCRIBED AND SWORN TO before me this 16th day of September, 19 75

My commission expires 11-11-78 Notary Publics.



# WELL LOG

COMPANY Raymond Oil Company

SEC. 27 T. 28S R. 12W

FARM Evans

NO. 1

LOG.

TOTAL DEPTH 2735'


COUNTY Pratt County, Kansas

COMM. 8-29-75

COMP. 9-2-75

CONTRACTOR DaMac Drilling Company

CASING 8 5/8" @ 301 w/300 sz.



ELEVATION

PRODUCTION

FIGURES INDICATE BOTTOM OF FORMATIONS

0 - 270	Surface sand, clay and shells
270 - 305	Red bed
305 - 635	Red bed and shale
635 - 1670	Shale
1670 - 2735	Shale and lime

RECEIVED  
STATE CORPORATION COMMISSION

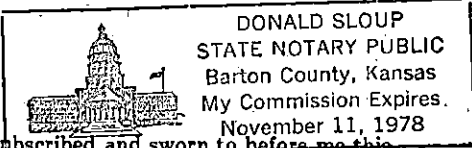
SEP 19 1975

CONSERVATION DIVISION  
Wichita, Kansas

State of Kansas }  
County of Barton } ss

I, Marlene Mendenhall of DaMac Drilling Company, Inc.

upon oath state the above and foregoing is a true and correct copy of the log of the Evans No. 1 well.

  
DONALD SLOUP  
STATE NOTARY PUBLIC  
Barton County, Kansas  
My Commission Expires  
November 11, 1978

Subscribed and sworn to before me this 16 day of September, 19 75

Marlene Mendenhall

My Commission Expires: 11-11-78

Donald Sloup  
NOTARY PUBLIC