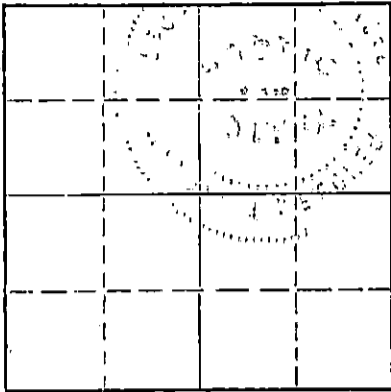


Give All Information Completely
Make Required Affidavit
Mail or Deliver Report to:
Conservation Division
State Corporation Commission
212 No. Market
Wichita, Kansas

WELL PLUGGING RECORD

Pratt County. Sec. 23 Twp. 28 Rge. 12 (E) (W)
C N/2 NW NE

Location as "NE/CNW/SW" or footage from lines
Lease Owner: Raymond Oil Co., Inc.
Lease Name: Chitwood M#11 Well No. _____
Office Address: Wichita, Kansas 67202
Character of Well (completed as Oil, Gas or Dry Hole) _____
Date well completed _____ 19____
Application for plugging filed _____ 19____
Application for plugging approved _____ 19____
Plugging commenced N 10/2/69 _____ 19____
Plugging completed 10/7/69 _____ 19____
Reason for abandonment of well or producing formation depleted.
If a producing well is abandoned, date of last production _____ 19____
Was permission obtained from the Conservation Division or its agents before plugging was commenced? yes



Locate well correctly on above Section Plat

Name of Conservation Agent who supervised plugging of this well Warren
Producing formation _____ Depth to top _____ Bottom _____ Total Depth of Well 4404 Feet
Show depth and thickness of all water, oil and gas formations.

OIL, GAS OR WATER RECORDS


CASING RECORD

FORMATION	CONTENT	FROM	TO	SIZE	PUT IN	PULLED OUT
				10-3/4	354	none
				5 1/2"	4385	1991'

Describe in detail the manner in which the well was plugged, indicating where the mud fluid was placed and the method or methods used in introducing it into the hole. If cement or other plugs were used, state the character of same and depth placed, from _____ feet to _____ feet for each plug set.

Checked hole to 4404', ran sand to 4360' and ran 5 sacks of cement.
Loaded hole with water, shot pipe at 3352', 3169', 2989', spotted
40 barrels oil, pushed plug to 2950', worked pipe loose and pulled
97 joints. Bailed hole to 250', set 10' rock bridge and ran 35
sacks of cement. Mudded hole to 40', set 10' rock bridge and ran
15 sacks of cement.

PLUGGING COMPLETE




(If additional description is necessary, use BACK of this sheet)
Name of Plugging Contractor: KNIGHT CASING PULLING CO., INC.
Address: CHASE, KANSAS

STATE OF KANSAS COUNTY OF RICE, ss.
NOEL J. KNIGHT (employee of owner) or (owner or operator) of the above-described well, being first duly sworn on oath, says: That I have knowledge of the facts, statements, and matters herein contained and the log of the above-described well as filed and that the same are true and correct. So help me God.

(Signature) Noel J. Knight
CHASE, KANSAS
(Address)

SUBSCRIBED AND SWORN TO before me this 8th day of October, 19 69



My commission expires 2/15/71
Margaret Mulaker Notary Public.

DATE

WELL NO.

DRILLERS LOG

NO. LOCATION REMARKS

DATE TIME

1969 SEP 16 10:00 AM

1969 SEP 16 10:00 AM

1969 SEP 16 10:00 AM

1969 SEP 16 10:00 AM 200 ft. hole 200 ft. hole

1969 SEP 16 10:00 AM 200 ft. hole 200 ft. hole

1969 SEP 16 10:00 AM 200 ft. hole 200 ft. hole

1969 SEP 16 10:00 AM 200 ft. hole 200 ft. hole

1969 SEP 16 10:00 AM 200 ft. hole 200 ft. hole

RECEIVED STATE CORPORATION COMMISSION SEP 17 1969 CONSERVATION DIVISION Wichita, Kansas