

15-151-10466-00-00

RECEIVED
STATE CORPORATION COMMISSION

FEB 17 1971

CONSERVATION DIVISION
Wichita, Kansas

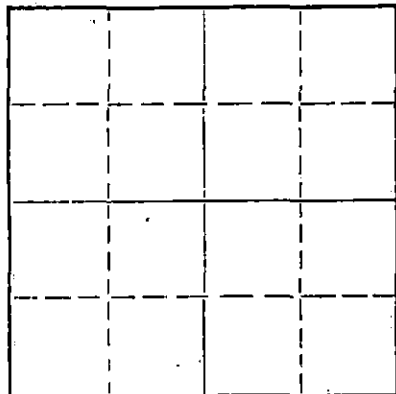
WELL PLUGGING RECORD

Form CP-4

STATE OF KANSAS
STATE CORPORATION COMMISSION

Give All Information Completely
Make Required Affidavit
Mail or Deliver Report to:
Conservation Division
State Corporation Commission
212 No. Market
Wichita, Kansas 67202

NORTH



Locate well correctly on above
Section Plat

Pratt County, Sec. 23 Twp. 28 Rge. 12 (E) (W)

Location as "NE/CNW/SW" or footage from lines SW SE NW

Lease Owner Raymond Oil Co., Inc.

Lease Name Chitwood #9 Well No.

Office Address Wichita, Kansas 67202

Character of Well (completed as Oil, Gas or Dry Hole)

Date well completed 19

Application for plugging filed 19

Application for plugging approved 19

Plugging commenced 2/1/71 19

Plugging completed 2/6/71 19

Reason for abandonment of well or producing formation depleted.

If a producing well is abandoned, date of last production 19

Was permission obtained from the Conservation Division or its agents before plugging was commenced? yes

Name of Conservation Agent who supervised plugging of this well Biberstein

Producing formation Depth to top Bottom Total Depth of Well 4460 Feet

Show depth and thickness of all water, oil and gas formations.

OIL, GAS OR WATER RECORDS

CASING RECORD

FORMATION	CONTENT	FROM	TO	SIZE	PUT IN	PULLED OUT
				9"	312'	none
				5 1/2"	4460'	2963'

Describe in detail the manner in which the well was plugged, indicating where the mud fluid was placed and the method or methods used in introducing it into the hole. If cement or other plugs were used, state the character of same and depth placed, from feet to feet for each plug set.

Sanded hole to 4400' and set 5 sacks of cement. Shot pipe at 2960', spotted 40 barrels oil at 2960' with 800# pressure. Pulled 92 joints of 5 1/2" casing. Set rock bridge 275' and ran 35 sacks of cement. Mudded to 40' rock bridge and ran 15 sacks of cement.

PLUGGING COMPLETE

(If additional description is necessary, use BACK of this sheet)
KNIGHT CASING PULLING CO., INC.

Name of Plugging Contractor CHASE, KANSAS
Address

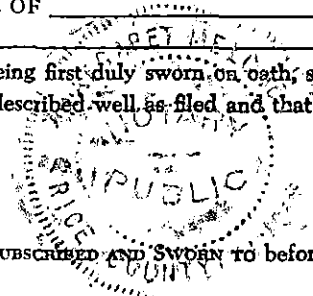
STATE OF KANSAS, COUNTY OF RICE, SS.
NOEL J. KNIGHT (employee of owner) or (owner or operator) of the above-described

well, being first duly sworn on oath, says: That I have knowledge of the facts, statements, and matters herein contained and the log of the above-described well as filed and that the same are true and correct. So help me God.

(Signature) Noel Knight
CHASE, KANSAS (Address)

Subscribed and sworn to before me this 10th day of February, 19 71

My commission expires 2/15/71
Margaret Melcher Notary Public



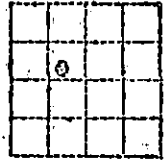
WELL LOG BUREAU KANSAS GEOLOGICAL SOCIETY
412 Union National Bk. Bldg., Wichita, Kansas

Company LION OIL CO.
Farm Chitwood No. 9.

SEC. 23 T. 28 R. 12 W
SW SE NW

Total Depth. 4460
Comm. 9-22-45 Comp. 10-18-45
Shot or Treated.
Contractor. R.C. Patton Co.
Issued. 12-22-45

County. Pratt
KANSAS



CASING:
9" 312' Cem.
5 1/2" 4460' Cem.

Elevation. _____

Production. Pot. 2547 B

Figures Indicate Bottom of Formations.

surface	28
sand	41
sand & red bed	344
red bed	610
red bed & shale	1010
shale & shells	1760
anhydrite	1775
lime & shale	2590
shale	2735
lime & shale	3090
shale & shells	3225
shale sand & lime	3330
lime brown	3400
lime sft	3517
lime	3689
shale & lime	3795
lime	3860
shale & shells	3898
lime & shale	3954
lime	4180
lime & shale	4205
lime cherty	4219
lime & shale	4316
lime cherty	4320
lime	4354
lime cherty	4369
lime & shale	4384
sand	4408
lime & shale	4427
shale & sand	4460
Total Depth	

Tops:
Lansing 3724
Viola 4285
Simpson Shale 4377
Simpson Sand 4384

Perf. 68/ 4407-19
1000 Acid

Perf. 68/ 4407-19
1000 Acid

RECEIVED
STATE CORPORATION COMMISSION
OCT 30 1970
CONSERVATION DIVISION
Wichita, Kansas