

STATE OF KANSAS
STATE CORPORATION COMMISSION
200 Colorado Derby Building
Wichita, Kansas 67202

WELL PLUGGING RECORD
K.A.R.-82-3-117

API NUMBER Drilled 5-1975

LEASE NAME Young

WELL NUMBER K-2

SE-SE Ft. from S Section Line
Ft. from E Section Line

SEC. 22 TWP. 29 SRGE. 8 (E) or (W)

COUNTY Kingman

Date Well Completed 4-30-75

Plugging Commenced 9-26-89

Plugging Completed 9-28-89

TYPE OR PRINT
NOTICE: Fill out completely
and return to Cons. Div.
office within 30 days.

LEASE OPERATOR Pickrell Drilling Co. Inc.

ADDRESS 110 N Market 205 Wichita Ks. 67202

PHONE# (316) 262-8427 OPERATORS LICENSE NO. 5123

Character of Well Oil

(Oil, Gas, D&A, SWD, Input, Water Supply Well)

Did you notify the KCC District Office prior to plugging this well? yes

Which KCC Office did you notify? Wichita Doug Lewis

Is ACO-1 filed? X If not, is well log attached? X

Producing Formation _____ Depth to Top _____ Bottom _____ T.D. 4299

Show depth and thickness of all water, oil and gas formations.

OIL, GAS OR WATER RECORDS

CASING RECORD

Formation	Content	From	To	Size	Put In	Pulled out
				8 5/8	216	None
				4 1/2	4297	2600

Describe in detail the manner in which the well was plugged, indicating where the mud fluid was placed and the method or methods used in introducing it into the hole. If cement or other plugs were used, state the character of same and depth placed, from feet to feet each set.
sand from 4255 to 4180 5 sx cement dump bailor ripped 4 1/2 at 2666
run tubing to - 1370 spot 35 sx pull to 850 spot 35 sx pull to 300 at 100 sx
common cement

Allied pumping A. Miller

(If additional description is necessary, use BACK of this form.)

Name of Plugging Contractor Clarke Corp License No. 5105

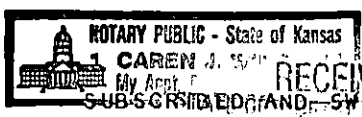
Address Box 187 Medicine Lodge, Ks 67104

STATE OF Kansas COUNTY OF Barber, ss.

Elmo R. Morgenstern (Employee of Operator) or (Operator) of
above-described well, being first duly sworn on oath, says: That I have knowledge of the facts,
statements, and matters herein contained and the log of the above-described well as filed that
the same are true and correct, so help me God.

(Signature) Elmo R. Morgenstern

(Address) Medicine Lodge, Ks 67104



10-6-89 001 00 1989

My Commission Expires: June 21, 1991
CONSERVATION DIVISION
Wichita, Kansas

[Signature]
Notary Public

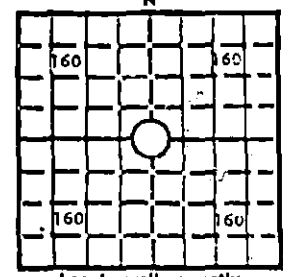
15-095-20399-0000

S. 22 T. 29S R. 8W E W

Loc. 150' East of SE SE

County Kingman

640 Acres
N



Locate well correctly

Elev.: Gr. 1637

DF 1639 KB 1642

KANSAS DRILLERS LOG

API No. 15 ————— County ————— Number —————

Operator
PICKRELL DRILLING COMPANY

Address
705 4th Nat'l Bank Bldg. Wichita, Ks. 67202

Well No. **2** Lease Name **Young K**

Footage Location
feet from (N) (S) line _____ feet from (E) (W) line _____

Principal Contractor **PICKRELL DRILLING CO.** Geologist **R. M. Linehan**

Spud Date **4-22-75** Total Depth **4299** P.B.T.D. _____

Date Completed **4-30-75** Oil Purchaser _____

CASING RECORD

Report of all strings set — surface, intermediate, production, etc.

Purpose of string	Size hole drilled	Size casing set (in O.D.)	Weight lbs/ft.	Setting depth	Type cement	Sacks	Type and percent additives
		8 5/8		216		180	
		4 1/2		4298		120	

LINER RECORD

PERFORATION RECORD

Top, ft.	Bottom, ft.	Sacks cement	Shots per ft.	Size & type	Depth interval
			2	JS/ft.	4226-4232

TUBING RECORD

Size	Setting depth	Packer set at			
2 3/8	4247		2	JS/ft.	4222-4226

ACID, FRACTURE, SHOT, CEMENT SQUEEZE RECORD

Amount and kind of material used	Depth interval treated
Frac w/250 gals. 15% NE acid, 3000 gals., 500 gals. GSW w/3500#	
20-40 sd. flushed w/3750 gals. GSW.	

INITIAL PRODUCTION

Date of first production 5-19-75	Producing method (flowing, pumping, gas lift, etc.) Pumping
RATE OF PRODUCTION PER 24 HOURS	Oil 266.67 bbls. Gas 369 MCF Water _____ Gas-oil ratio 1.384 CFPB
Disposition of gas (vented, used on lease or sold)	Producing interval (s) 4222-4232

INSTRUCTIONS: As provided in KCC Rule 82-2-125, within 90 days after completion of a well, one completed copy of this Drillers Log shall be transmitted to the State Geological Survey of Kansas, 4150 Monroe Street, Wichita, Kansas 67209. Copies of this form are available from the Conservation Division, State Corporation Commission, 3830 So. Meridian (P.O. Box 17027), Wichita, Kansas 66217. Phone AC 316-522-2206. If confidential custody is desired, please note Rule 82-2-125. Drillers Logs will be maintained on file in the Oil and Gas Division, State Geological Survey of Kansas, Lawrence, Kansas 66044.

RECEIVED
STATE CORPORATION COMMISSION
OCT 10 1975
OIL AND GAS DIVISION
WICHITA, KANSAS

Operator **PICKRELL DRILLING C. ANY** DESIGNATE TYPE OF COMP.: OIL, GAS, DRY HOLE, SWDW, ETC.: **Dry Hole**

Well No. **2** Lease Name **Young**

S 22 T 29S 8W^E_W


WELL LOG

Show all important zones of porosity and contents thereof; cored intervals, and all drill-stem tests, including depth interval tested, cushion used, time tool open, flowing and shut-in pressures, and recoveries.

SHOW GEOLOGICAL MARKERS, LOGS RUN, OR OTHER DESCRIPTIVE INFORMATION.

FORMATION DESCRIPTION, CONTENTS, ETC.	TOP	BOTTOM	NAME	DEPTH
Sand	0	41		
Red Beds	41	220		
Shale	220	815		
Shale & Lime	815	1380		
Shale & Lime	1380	1545		
Shale & Lime	1545	1863		
Shale & Lime	1863	2135		
Shale & Lime	2135	2365		
Shale & Lime	2365	2630		
Shale & Lime	2630	2845		
Shale & Lime	2845	3075		
Lime & Shale	3075	3145		
Shale & Lime	3145	3300		
Shale & Lime	3300	3545		
Shale & Lime	3545	3695		
Lime & Shale	3695	3840		
Lime & Shale	3840	3980		
Lime & Shale	3980	4100		
Lime	4100	4170		
Lime	4170	4181		
Chert	4181	4217		
Chert	4217	4237		
Chert	4237	4299		

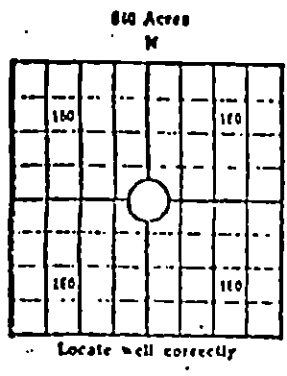
USE ADDITIONAL SHEETS, IF NECESSARY, TO COMPLETE WELL RECORD.

Date Received RECEIVED STATE GEOLOGICAL COMMISSION 001 00 1980 CONSERVATION DIVISION Wichita, Kansas	 C. W. Sebitts Pickrell Drilling Company August 6, 1975
	Signature Title Date

KANSAS CORPORATION COMMISSION

WELL RECORD

(Mail to Kansas Geological Survey, 4150 Monroe Street, Wichita, Kansas 67209)



Lease Name: Young K Well No. 2
 Well Located: 150' East of SE SE
Kinman SEC 22 TWP 29S RGE 8W
 Operator: PICKRELL DRILLING COMPANY
 Address: 705 4th Nat'l Bank Bldg. Wichita, Ks. 67202
 Elevation: Ground 1637 D.F. 1639 K.B. 1642
 Type Well: (Oil, gas, dry hole) Oil

Drilling Commenced: 4-22 1975 Drilling Completed: 4-30 1975
 Well Completed: 5-19 1975 Total Depth 4299
 Initial Production: _____

Casing Record

Size: 8 5/8 Set at 216 Size: _____ Set at _____
 Size: 4 1/2 Set at 4298 Size: _____ Set at _____

Liner Record

Size: _____ Set from _____ To _____

Cementing

Casing Size	Sacks	Type Cement and Additives
<u>8 5/8</u>	<u>180</u>	_____
<u>4 1/2</u>	<u>120</u>	_____
_____	_____	_____

STATE RECEIVED
 CORPORATION COMMISSION
 061 06 1989
 CONSERVATION
 Wichita, Kansas

Perforations

Formation	Perforated Interval and Number Shots
<u>Miss.</u>	<u>4226-4232 2 JS/ft.</u>
<u>Miss.</u>	<u>4222-4226 2 JS/ft.</u>
_____	_____
_____	_____

Electric Log Run (Show type log and depths covered)

Petro-Log Radiation Log _____

(Fill in formation and related information on reverse side)

709

FORMATION, TESTING AND COMPLETION RECORD

Show Drill Stem Tests,
Well Stimulation and
Production Tests

Formation	Top	Bottom
Sand	0	41
Red Beds	41	220
Shale	220	815
Shale & Lime	815	1380
Shale & Lime	1380	1545
Shale & Lime	1545	1863
Shale & Lime	1863	2135
Shale & Lime	2135	2365
Shale & Lime	2365	2630
Shale & Lime	2630	2845
Shale & Lime	2845	3075
Lime & Shale	3075	3145
Shale & Lime	3145	3300
Shale & Lime	3300	3545
Shale & Lime	3545	3695
Lime & Shale	3695	3840
Lime & Shale	3840	3980
Lime & Shale	3980	4100
Lime	4100	4170
Lime	4170	4181
Chert	4181	4217
Chert	4217	4237
Chert	4237	4299

70.9

RECEIVED
STATE CORPORATION COMMISSION
OCT 06 1989
CONSERVATION DIVISION
Topeka, Kansas

R T A R Y D R I L L I N G L O

COMPANY: PICKRELL DRILLING COMPANY
705 4th Nat'l Bank Bldg.
Wichita, Ks. 67202

Rotary Drilling Commenced 4-22-75

LOCATION: Young K #3
150' E of SE SE 22-29S-8W
Kingman County, Kansas

Rotary Drilling Completed 4-30-75

CONTRACTOR: PICKRELL DRILLING COMPANY
Wichita, Kansas

CASING RECORD: 8 5/8 surface casing set at 216 w/180 sacks cement. Job comp. 7-22-75.
4 1/2" set at 4298 w/120 sacks cement.

LOG

(Figures indicate bottom of formation — measurements from top of rotary bushing.)

Sand	41
Red Beds	220
Shale	815
Shale & Lime	1380
Shale & Lime	1545
Shale & Lime	1863
Shale & Lime	2135
Shale & Lime	2365
Shale & Lime	2630
Shale & Lime	2845
Shale & Lime	3075
Lime & Shale	3145
Shale & Lime	3300
Shale & Lime	3545
Shale & Lime	3695
Lime & Shale	3840
Lime & Shale	3980
Lime & Shale	4100
Lime	4170
Lime	4181
Chert	4217
Chert	4237
Chert	4299

RECEIVED
STATE REGISTRATION COMMISSION

JUL 06 1989

CONSERVATION DIVISION
Wichita, Kansas

The undersigned, C. W. Sebitts, Attorney-in-Fact for PICKRELL DRILLING COMPANY, hereby certifies in behalf of said Company, that the above is a true and correct log of the formation encountered in drilling the above well as reflected by the Daily Drilling Reports.

PICKRELL DRILLING COMPANY

By [Signature]
C. W. Sebitts Attorney-in-Fact

STATE OF KANSAS }
COUNTY OF SEDGWICK } ss.:

On this 19 day of August, 19 75 before me the undersigned, a Notary Public, in and for the County and State aforesaid, personally appeared C. W. Sebitts, to me known to be the identical person who subscribed the name of PICKRELL DRILLING COMPANY to the foregoing instrument as its Attorney-in-Fact and acknowledged to me that he executed the same as his free and voluntary act and deed, and as the free and voluntary act and deed of such company, for the uses and purposes therein set forth.

Given under my hand and seal of office the day and year last above written.

My commission expires: August 19, 1975

[Signature]
Notary Public
Helen L. Martin

709