


15-095-20390-0000
RECEIVED
STATE CORPORATION COMMISSION

MAR 27 1975

CONSERVATION DIVISION
Wichita, Kansas FORM CP-4

STATE OF KANSAS
STATE CORPORATION COMMISSION
CONSERVATION DIVISION
P. O. BOX 17027
WICHITA, KANSAS 67217

WELL PLUGGING RECORD



Kingman County, Sec. 8 Twp. 29 Rge. 8 (E) (W) x
 Location as "NE/CNW/SE/SW" or footage from lines C of NW NW
 Lease Owner National Cooperative Refining Assoc.
 Lease Name Ziegler Well No. #1
 Office Address Box 6 Great Bend, Kansas
 Character of Well (completed as Oil, Gas or Dry Hole)
 Date well completed 19
 Application for plugging filed 19
 Application for plugging approved 19
 Plugging commenced 3-21-75 19
 Plugging completed 3-24-75 19
 Reason for abandonment of well or producing formation

If a producing well is abandoned, date of last production 19
 Was permission obtained from the Conservation Division or its agents before plugging was commenced?

Name of Conservation Agent who supervised plugging of this well Russell Biberstein
 Producing formation Depth to top Bottom Total Depth of Well 4550'
 Show depth and thickness of all water, oil and gas formations.

OIL, GAS OR WATER RECORDS				CASING RECORD		
FORMATION	CONTENT	FROM	TO	SIZE	PUT IN	PULLED OUT
				5 1/2"	4549'	1622.66'
				8 5/8"	272'	

Describe in detail the manner in which the well was plugged, indicating where the mud fluid was placed and the method or methods used in introducing it into the hole. If cement or other plugs were used, state the character of same and depth placed, from feet to feet for each plug set.


Made bottom hole plug back with sand to 1750'. Mixed and ran 5 sacks cement thru dump bailer.
 Mudded hole to 250' - set 10' rock bridge. Filled hole with 4 yards ready-mix from 240' to base of cellar.

(If additional description is necessary, use BACK of this sheet)
 Name of Plugging Contractor Southwest Casing Pulling Co.
 Address Box 364 Great Bend, Kansas

STATE OF Kansas COUNTY OF Barton ss.
 Southwest Casing Pulling Co. (employee of owner) or (owner or operator) of the above-described well, being first duly sworn on oath, says: That I have knowledge of the facts, statements, and matters herein contained and the log of the above-described well as filed and that the same are true and correct. So help me God.

(Signature) W. C. Spencer
 Box 364 Great Bend, Kansas
 (Address)

Subscribed and sworn to before me this 25 day of March 19 75



My commission expires May 16, 1978
 (Signature) Joette Petty
 Notary Public

15-095-20390-0000


KANSAS GEOLOGICAL SOCIETY
 KANSAS OIL LOG BUREAU - KANSAS WELL SAMPLING BUREAU
 KANSAS GEOLOGICAL SOCIETY BUILDING
 508 EAST MURDOCK - WICHITA, KANSAS

COMPANY National Cooperative Refinery Association
 FARM Ziegler NO. 1

SEC. 8 T. 29S R. 8W
 LOC. NW NW

TOTAL DEPTH 4,550'
 COMM. January 29, 1975 COMP. February 12, 1975
 SHOT OR TREATED
 CONTRACTOR H-30, Inc.
 ISSUED

COUNTY Kingman
 KANSAS



CASING
 20 10
 15 8 - 5/8" 268' cemented w/250 sxs cement ELEVATION 1,675' AB
 12 6
 13 5 1/2" 4,549' cemented w/175 sxs cement PRODUCTION
 and DV tool @ 2,349' cemented w/175 sxs cement.
FIGURES INDICATE BOTTOM OF FORMATIONS

Sand and Clay	90'
Red Bed & Shale	1,314'
Lime and Shale	1,370'
Shale and Lime	1,800'
Lime and Shale	2,370'
Shale and Sand	2,400'
Shale	2,675'
Lime and Shale	3,505'
Lime	4,195'
Chert and Lime	4,259'
Lime	4,550'
Rotary Total Depth	4,550'

I hereby certify the above and foregoing
 to be a true and correct log of the above
 described well as shown by the drilling reports.

H-30, INC.

Dean Britting
 Dean Britting

State of Kansas }
 County of Sedgwick } ss:

Subscribed and Sworn to before me a Notary Public
 in and for said county and state this 17th. day
 of February, 1975.



Elsie Willison
 Elsie Willison - Notary Public

RECEIVED
 STATE CORPORATION COMMISSION
 APR 10 1975
 CONSERVATION DIVISION
 Wichita, Kansas