

STATE OF KANSAS  
STATE CORPORATION COMMISSION

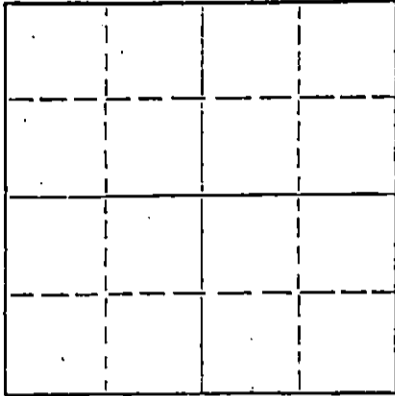
Form CP-4

Give All Information Completely  
Make Required Affidavit  
Mail or Deliver Report to:  
Conservation Division  
State Corporation Commission  
212 No. Market  
Wichita, Kansas

WELL PLUGGING RECORD

Kingman County, Sec. 24 Twp. 30S Rge. (E) 6 (W)

Location as "NE/CNW/SW" or footage from lines N/2 NE NE  
Lease Owner Pickrell Drilling Company  
Lease Name Gotton "A" Well No. 1  
Office Address 705 Fourth National Bank Bldg., Wichita, Kansas 67202  
Character of Well (completed as Oil, Gas or Dry Hole) Dry Hole  
Date well completed February 13, 19 68  
Application for plugging filed February 13, 19 68  
Application for plugging approved February 14, 19 68  
Plugging commenced February 13, 19 68  
Plugging completed February 14, 19 68  
Reason for abandonment of well or producing formation Dry Hole



Locate well correctly on above Section Plat

If a producing well is abandoned, date of last production 19  
Was permission obtained from the Conservation Division or its agents before plugging was commenced? Yes

Name of Conservation Agent who supervised plugging of this well Archie Elving  
Producing formation Depth to top Bottom Total Depth of Well 4126 Feet  
Show depth and thickness of all water, oil and gas formations.

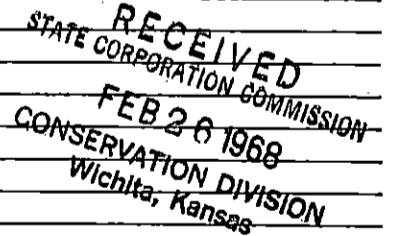
OIL, GAS OR WATER RECORDS

CASING RECORD

FORMATION	CONTENT	FROM	TO	SIZE	PUT IN	PULLED OUT
				8 5/8"	214'	None

Describe in detail the manner in which the well was plugged, indicating where the mud fluid was placed and the method or methods used in introducing it into the hole. If cement or other plugs were used, state the character of same and depth placed, from feet to feet for each plug set.

Heavy mud to 200'. Set plug. Cemented with 24 sacks plus  
1/2 sack hulls and 1/2 sack dry cement. Heavy mud to 40'.  
Set plug. Cemented with 10 sacks to bottom of cellar. Plugged  
rat hole w/2 sacks cement.



(If additional description is necessary, use BACK of this sheet)

Name of Plugging Contractor Pickrell Drilling Company  
Address 705 Fourth National Bank Bldg., Wichita, Kansas 67202

STATE OF KANSAS, COUNTY OF SEDGWICK, ss.  
C. W. Sebitts


well, being first duly sworn on oath, says: That I have knowledge of the facts, statements, and matters herein contained and the log of the above described well as filed and that the same are true and correct. So help me God.

(Signature) C. W. Sebitts, Partner & Attorney-in-Fact  
705 4th Natl Bk Bldg, Wichita, Kansas 67202  
(Address)

Subscribed and sworn to before me this 21st day of February, 19 68

My commission expires May 10, 1970

L. M. Whiting  
L. M. Whiting Notary Public.



**ROTARY DRILLING LOG**

**COMPANY:** Pickrell Drilling Company  
 705 Fourth National Bank Bldg.  
 Wichita, Kansas 67202  
 Rotary Drilling Commenced 2/5/68  
 Rotary Drilling Completed 2/13/68

**LOCATION:** Cotton "A" No. 1  
 N/2 NE NE Section 24-30S-6W  
 Kingman County, Kansas

**CONTRACTOR:** **PICKRELL DRILLING COMPANY**  
 Wichita, Kansas

**CASING RECORD:** (11 jts.) 8 5/8" surface casing set at 214' w/150 sacks cement. Circ. Complete @ 8:15 PM, February 5, 1968. No oil string was run. D. & A., plugged February 13, 1968.

**LOG**

(Figures indicate bottom of formation — measurements from top of rotary bushing.)

45	Sand	C. F. S.
214	Red Rock & Cement	<u>3630'</u>
530	Red Rock & Shale	3657'
1180	Shale	3700'
1630	Shale & Lime	4100'
2485	Shale	4126'
2690	Shale & Lime	
2935	Sandy Lime & Shale	
2955	Lime & Shale	
2962	Heebner	<u>Slope Tests</u>
3250	Shale	3000'
3505	Sandy Lime & Shale	3500'
4094	Lime & Shale	4000'
4126	Mississippian, RTD	
		<u>S. L. M.</u>
	Strap	3226.57'
	Board	3225.79'
	Diff.	.78'

RECEIVED  
 STATE CORPORATION COMMISSION  
 FEB 26 1968  
 CONSERVATION DIVISION  
 Wichita, Kansas

The undersigned, C. W. Sebitts, Attorney-in-Fact for PICKRELL DRILLING COMPANY, hereby certifies in behalf of said Company, that the above is a true and correct log of the formation encountered in drilling the above well as reflected by the Daily Drilling Reports.

PICKRELL DRILLING COMPANY

By [Signature]  
 C. W. Sebitts, Attorney-in-Fact

STATE OF KANSAS }  
 COUNTY OF SEDGWICK } ss.:

On this 12 day of February, 19 68, before me the undersigned, a Notary Public, in and for the County and State aforesaid, personally appeared C. W. Sebitts, to me known to be the identical person who subscribed the name of PICKRELL DRILLING COMPANY to the foregoing instrument as its Attorney-in-Fact and acknowledged to me that he executed the same as his free and voluntary act and deed, and as the free and voluntary act and deed of such company, for the uses and purposes therein set forth.

Given under my hand and seal of office the day and year last above written.

My commission expires: May 10, 1970

[Signature]  
 L. M. Whiting  
 Notary Public

