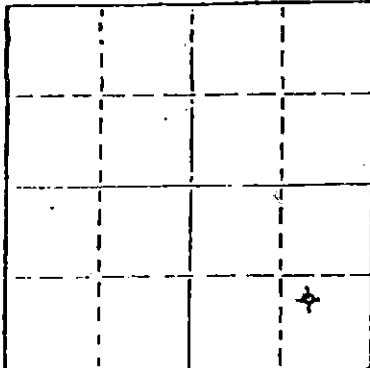


STATE OF KANSAS
STATE CORPORATION COMMISSION

WELL PLUGGING RECORD

Give All Information Completely
Make Required Affidavit
Mail or Deliver Report to
Conservation Division
State Corporation Comm.
245 North Water
Wichita, KS 67202



Locate well correctly on above
Section Plot

Sumner County, Sec. 32 Twp. 34 Rge. 3 E/W
Location as "NE/CNW $\frac{1}{4}$ SW $\frac{1}{4}$ " or footage from lines
990 FSL 990 FEL

Lease Owner Solo Oil, Inc.
Lease Name Ransom Well No. 32-1
Office Address 123 West Rogers, Skiatook, Oklahoma, 74070
Character of Well (Completed as Oil, Gas or Dry Hole)
Dry Hole

Date Well completed 12-13-81 19
Application for plugging filed 12-13-81 19
Application for plugging approved 12-13-81 19
Plugging commenced 12-13-81 19
Plugging completed 12-13-81 19
Reason for abandonment of well or producing formation
Dry Hole

If a producing well is abandoned, date of last production
19

Was permission obtained from the Conservation Division or
its agents before plugging was commenced? Yes

Name of Conservation Agent who supervised plugging of this well Carl Barnett
Producing formation Depth to top Bottom Total Depth of Well 4840
Show depth and thickness of all water, oil and gas formations.

OIL, GAS OR WATER RECORDS

CASING RECORD

FORMATION	CONTENT	FROM	TO	SIZE	PUT IN	PULLED OUT
				8-5/8	326 KB	0

Describe in detail the manner in which the well was plugged, indicating where the mud fluid was placed and the method or methods used in introducing it into the hold. If cement or other plugs were used, state the character of same and depth placed, from feet to feet for each plug set.

Drilling Mud 4840' to 340'

Dry hole plug, $\frac{1}{2}$ sack hulls, 50 sacks cement (spotted through drill pipe)

Drilling Mud to 40'

Dry hole plug, $\frac{1}{2}$ sack hulls, 15 sacks cement (spotted through drill pipe)

(If additional description is necessary, use BACK of this sheet)

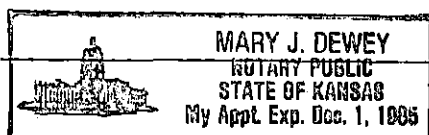
Name of Plugging Contractor Range Drilling Company, Inc.

STATE OF Kansas COUNTY OF Sedgwick, ss.
Gary L. Reed agent (employee of owner) or (owner or operator)
of the above-described well, being first duly sworn on oath, says: That I have knowledge of the facts, statements, and matters herein contained and the log of the above-described well as filed and that the same are true and correct. So help me God.

(Signature) Gary L. Reed
240 page court 220 West Douglas Wichita, Ks.
(Address)

SUBSCRIBED AND SWORN TO before me this 16 day of December, 1981.

My commission expires



Mary J. Dewey
Notary Public.

RECEIVED
STATE CORPORATION COMMISSION

JAN - 4 1982

CONSERVATION DIVISION
Wichita, Kansas

WELL LOG
 Ransom #32-1
 990' FSL 990' FEL
 Section 32-34S-3W
 Sumner County, Kansas

Operator: Solo Oil, Inc.
 123 West Rogers
 Skiatook, Oklahoma 74070

Casing Record: Surface - 8-5/8 @ 326 KB cemented with 200 sx. common, 3% CACL
 Production - None

Date Completed: 12-13-81


FROM	TO	
0	2825	Shale and lime
2825	2885	Lime and shale
2885	3100	Shale
3100	3240	Shale and lime
3240	3351	Sand with lime
3351	3830	Shale and lime
3830	3990	Lime and shale
3990	4180	Shale and lime
4180	4310	Lime and shale
4310	4741	Lime
4741	4780	Shale with lime
4780	4840	Lime
4840		RTD

State of Kansas
 County of Sedgwick

Gary L. Reed, Vice-President of Range Drilling Company, Inc. being first duly sworn on oath says: That I have knowledge of the facts, statements and matters herein contained and the log of the above described well as filed and that the same are true and correct.

Gary L. Reed

Subscribed and sworn before me this 16 day of December, 1981.



Mary J. Dewey

Notary Public Sedgwick Co. Kansas

RECEIVED

STATE CORPORATION COMMISSION

JAN - 4 1982

CONSERVATION DIVISION
 Wichita Kansas