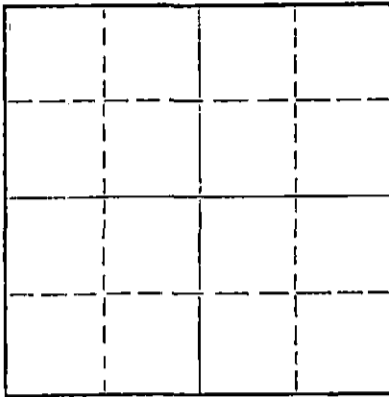


Give All Information Completely
Make Required Affidavit
Mail or Deliver Report to:
Conservation Division
State Corporation Commission
212 No. Market
Wichita, Kansas

WELL PLUGGING RECORD

NORTH



Locate well correctly on above Section Plat

Kingman County, Sec. 31 Twp. 28S Rge. 5 (E) W (W)
Location as "NE/CNW/SW" or footage from lines C NW NE
Lease Owner KATHOL PETROLEUM, INC.
Lease Name Beshore Well No. 1
Office Address 900 Sutton Place, Wichita, Kansas
Character of Well (completed as Oil, Gas or Dry Hole) Dry Hole
Date well completed 5/27/68 19
Application for plugging filed 5/27/68 19
Application for plugging approved 19
Plugging commenced 5/27 19
Plugging completed 5/27/68 19
Reason for abandonment of well or producing formation Low structure negative results on drill stem tests.
If a producing well is abandoned, date of last production 19
Was permission obtained from the Conservation Division or its agents before plugging was commenced?

Name of Conservation Agent who supervised plugging of this well Ralph Warren
Producing formation Depth to top Bottom Total Depth of Well 4320 Feet
Show depth and thickness of all water, oil and gas formations.

OIL, GAS OR WATER RECORDS

CASING RECORD

FORMATION	CONTENT	FROM	TO	SIZE	PUT IN	PULLED OUT
				8-5/8	219'	None

Describe in detail the manner in which the well was plugged, indicating where the mud fluid was placed and the method or methods used in introducing it into the hole. If cement or other plugs were used, state the character of same and depth placed, from feet to feet for each plug set.

Filled hole to 200' w/heavy rotary mud. Set plug & 1/4 sx hulls at 200'. Put in 25 sx of cement - fill hole to 40' - set plug + 1/4 sx hulls, set at 40'. Put in 10 sx of cemnt, put 2 sx in rat hole, completed 11:00 AM 5/25/68

RECEIVED
STATE CORPORATION COMMISSION
FEB 11 1969
CONSERVATION DIVISION
Wichita, Kansas


(If additional description is necessary, use BACK of this sheet)

Name of Plugging Contractor
Address

STATE OF Kansas, COUNTY OF Sedgwick, ss.
Homer J. Catt (employee of owner) or (owner or operator) of the above-described well, being first duly sworn on oath, says: That I have knowledge of the facts, statements, and matters herein contained and the log of the above-described well as filed and that the same are true and correct. So help me God.

(Signature) Homer J. Catt
900 Sutton Place, Wichita, Kansas
(Address)

Subscribed and sworn to before me this 10th day of February, 1969
June 17, 1972



Dixie Lee Brown, Notary Public

15-095-20087-0000

DRILLERS LOG
NO. 1 BESHORE
KATHOL PETROLEUM, INC.
C NW NE
KINGMAN COUNTY, KANSAS

Commenced: 5-11-68
Completed: 5-24-68
Elevation: 1424 KB

FROM	TO	
0	158	
158	214	Redbed
215	870	Shale & shells
870	1000	Shale & shells
1001	1010	Anhydrite & lime
1010	1625	Shale & lime
1625	1875	Lime & shale
1875	2220	Shale & shells
2220	2365	Shale & lime
2365	2680	Shale & lime'
2680	2810	Lime & Shale
2810	3100	Shale & lime
3100	3160	Lime & shale
3160	3290	Shale & lime
3290	3380	Lime & shale
3380	3615	Lime
3615	3690	Lime & shale
3690	3795	Shale & lime
3795	3866	Shale
3866	3879	Cherty Lime
3879	3961	Lime
3961	4005	Cherty lime
4005	4110	Cherty lime
4110	4115	Lime
4115	4147	Lime & shale
4147	4275	Shale
4275	4292	Shale & lime
4292	4320	Shale & sand
4321		Rotary Total Depth

REMARKS:

Set 215' of 8 5/8" surface casing with 190 sacks of cement.

TOPS:

Heebner	2796'	(-1372)
Toronto	2808'	(-1384)
Douglas Sh.	2891'	(-1467)
Haskell Lime	3036'	(-1612)
Lansing	3123'	(-1699)
Kansas City	3268'	(-1844)
Stark Shale	3444'	(-2020)
Base/K.C.	3534'	(-2110)
Marmaton	3602'	(-2178)
Mississippian	3868'	(-2444)
Kinderhook	4152'	(-2728)
Viola	4271'	(-2847)
Simpson Dol.	4298'	(-2874)
Simpson Sd.	4312'	(-2888)


RECEIVED
STATE CORPORATION COMMISSION
FEB 11 1969
CONSERVATION DIVISION
Wichita, Kansas

I certify to the best of my knowledge and belief, the above represents a true and accurate driller's log record of the captioned well.

Don D. Shawver
Don D. Shawver

STATE OF KANSAS)
COUNTY OF SEDGWICK) SS

Subscribed and sworn to before me this 29th day of May,



Dixie Lee Graham
Dixie Lee Graham, Notary

My Commission Expires: September 12, 1971