

15-095-20629-0000

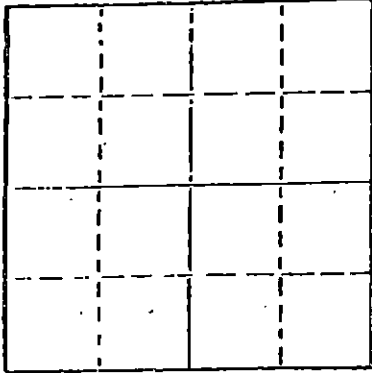
STATE OF KANSAS
STATE CORPORATION COMMISSION

WELL PLUGGING RECORD

Give All Information Completely
Make Required Affidavit
Mail or Deliver Report to
Conservation Division
State Corporation Comm.
245 North Water
Wichita, KS 67202

Kingman County, Sec. 30 Twp. 28S Rge. 5 E/W
Location as "NE/CNW 1/4 SW 1/4" or footage from lines
SE SE NW

Lease Owner Graves Drilling Company, Inc.
Lease Name Kostner "B" Well No. 1
Office Address 910 Union Center, Wichita, Kansas 67202
Character of Well (Completed as Oil, Gas or Dry Hole)



Locate well correctly on above
Section Plat

Dry hole
Date Well completed September 21 19 77
Application for plugging filed September 21 19 77
Application for plugging approved September 21 19 77
Plugging commenced September 21 19 77
Plugging completed September 21 19 77
Reason for abandonment of well or producing formation

If a producing well is abandoned, date of last production 19

Was permission obtained from the Conservation Division or
its agents before plugging was commenced? Yes

Name of Conservation Agent who supervised plugging of this well Duane Rankin, Great Bend, KS.
Producing formation Depth to top Bottom Total Depth of Well 3931'
Show depth and thickness of all water, oil and gas formations.

OIL, GAS OR WATER RECORDS

CASING RECORD

FORMATION	CONTENT	FROM	TO	SIZE	PUT IN	PULLED OUT
				8-5/8"	221'	none

Describe in detail the manner in which the well was plugged, indicating where the mud fluid was placed and the method or methods used in introducing it into the hold. If cement or other plugs were used, state the character of same and depth placed, from feet to feet for each plug set.

Filled hole with heavy mud to 240 feet. Pumped 35 sacks of cement through drill pipe with pump truck. Pushed plug and 1/2 sack hulls to 40' and pumped 12 sacks of cement through drill pipe with pump truck to base of well cellar. Plugged rat hole with 5 sacks of cement.

RECEIVED
STATE CORPORATION COMMISSION

OCT 06 1977

CONSERVATION DIVISION
Wichita, Kansas

(If additional description is necessary, use BACK of this sheet)


Name of Plugging Contractor Graves Drilling Co, Inc.
910 Union Center, Wichita, Kansas 67202

STATE OF KANSAS COUNTY OF SEDGWICK, ss.
John C. Graves (employee of owner) or (owner or operator)
of the above-described well, being first duly sworn on oath, says: That I have knowledge of the facts, statements, and matters herein contained and the log of the above-described well as filed and that the same are true and correct. So help me God.

(Signature) John C. Graves
910 Union Center, Wichita, Kansas 67202
(Address)

My commission expires this 21 day of September, 1977

Betty Brandt
Betty Brandt Notary Public.



15-095-20629-6000

R O T A R Y D R I L L E R S ' L O G

OPERATOR: Graves Drilling Co., Inc. DRILLING COMMENCED: September 12, 1977
 910 Union Center
 Wichita, Kansas 67202

CONTRACTOR: Graves Drilling Co., Inc. DRILLING COMPLETED: September 21, 1977
 910 Union Center
 Wichita, Kansas 67202

CASING RECORD: 5 Jts. 221' used 8-5/8" LOCATION: Kostner "B" No. 1
 cemented with 175 sacks. SE SE NW
 Section 30-28S-5W
 Kingman County, Kansas

0 - 221 Red bed & sand
 221 - 336 Red bed
 336 - 2260 Shale & lime
 2260 - 2450 Lime & shale
 2450 - 2765 Shale
 2765 - 3110 Shale & lime
 3110 - 3910 Lime & shale
 3910 - 3917 Chert
 3917 - 3931 Chert & dolomite
 3931 Rotary Total Depth

RECEIVED
 STATE CORPORATION COMMISSION
 OCT 06 1977
 CONSERVATION DIVISION
 Wichita, Kansas


I hereby certify the foregoing statements to be true and correct to the best of my knowledge.

GRAVES DRILLING CO., INC.

By *J. Graves* President

STATE OF KANSAS)
) ss.
 SEDGWICK COUNTY)

Subscribed and sworn to before me, a Notary Public, this 21st day of September, 1977



Betty Brandt
 Betty Brandt Notary Public

My commission expires:

May 9, 1979