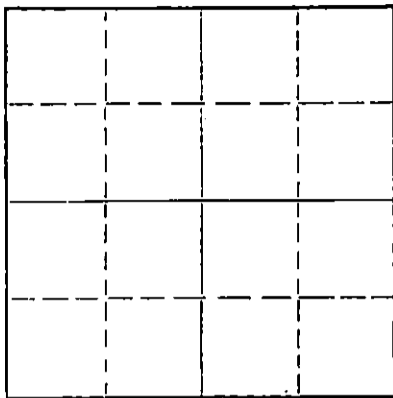


STATE OF KANSAS  
STATE CORPORATION COMMISSION

WELL PLUGGING RECORD

Give All Information Completely  
Make Required Affidavit  
Mail or Deliver Report to:  
Conservation Division  
State Corporation Commission  
212 No. Market  
Wichita, Kansas

NORTH



Locate well correctly on above  
Section Plat

Seward County, Sec. 20 Twp. 32S Rge. (E) 31 (W)  
Location as "NE/CNW/SW" or footage from lines C SE NW  
Lease Owner Amarex, Inc.  
Lease Name Simmonds Well No. 1  
Office Address 816 Bank of the Southwest, Amarillo, Tex.  
Character of Well (completed as Oil, Gas or Dry Hole) Dry Hole  
Date well completed August 22, 1969  
Application for plugging filed 19  
Application for plugging approved 19  
Plugging commenced August 22, 1969  
Plugging completed August 22, 1969  
Reason for abandonment of well or producing formation Dry Hole

If a producing well is abandoned, date of last production 19  
Was permission obtained from the Conservation Division or its agents before plugging was commenced? Yes (Edgar Eves)

Name of Conservation Agent who supervised plugging of this well  
Producing formation Depth to top Bottom Total Depth of Well 5900 Feet  
Show depth and thickness of all water, oil and gas formations.

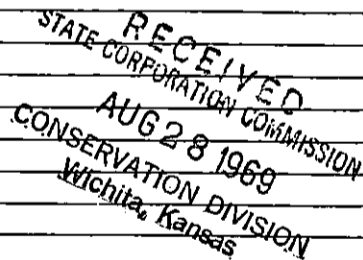
OIL, GAS OR WATER RECORDS

CASING RECORD

FORMATION	CONTENT	FROM	TO	SIZE	PUT IN	PULLED OUT
	Surface	0	1360'	8-5/8"	1360'	None
	Casing					

Describe in detail the manner in which the well was plugged, indicating where the mud fluid was placed and the method or methods used in introducing it into the hole. If cement or other plugs were used, state the character of same and depth placed, from feet to feet for each plug set.

Heavy Mud from Total Depth to 1365 Feet;  
Plug and 75 sax Cement; Mud to 40 Feet;  
Plug and 15 sax Cement to Base of Cellar;  
2 sax Cement in Rat Hole. Job Completed  
A 6:30 A.M. 8/22/69.



(If additional description is necessary, use BACK of this sheet)  
Name of Plugging Contractor Halliburton  
Address Liberal, Kansas


STATE OF KANSAS COUNTY OF SEDGWICK  
Wayne W. Kahmeyer of Sage Drilling Co. (employee of owner) or (owner or operator) of the above described

well, being first duly sworn on oath, says: That I have knowledge of the facts, statements, and matters herein contained and the log of the above described well as filed and that the same are true and correct. So help me God.

(Signature) Wayne W. Kahmeyer  
500 Bitting Building, Wichita, Kansas (Address)

SUBSCRIBED AND SWORN to before me this 27th day of August, 1969

Louise K. Whitted  
Louise K. Whitted - Notary Public.



13" - 1020' / 2 9/16"

DRILLERS LOG

SIMMONDS NO. 1

CASING RECORD:	OPERATOR:	Amarex, Inc.	DESCRIPTION:
8-5/8" @ 1360' w/750 sax cement	CONTRACTOR:	Sage Drilling Co.	C SE NW Sec. 20-32S-31W Seward County, Kansas
TOTAL DEPTH: 5900'	COMMENCED:	August 7, 1969	
	COMPLETED:	August 22, 1969	


<u>FORMATION</u>	<u>FROM</u>	<u>TO</u>	<u>REMARKS</u>
Shale & Sand	0	340	
Red Bed & Shale	340	1035	
Red Bed	1035	1048	
Sand	1048	1068	
Red Bed, Gyp Streaks & Sand	1068	1373	
Shale	1373	1430	
Shale & Red Bed	1430	2325	
Shale & Sand	2325	2495	
Lime & Shale	2495	4415	
Lime	4415	4566	
Lime & Shale	4566	4602	
Lime	4602	4826	
Lime & Shale	4826	4943	
Lime	4943	5142	
Lime & Shale	5142	5240	
Shale	5240	5480	
Lime & Shale	5480	5640	
Shale & Lime	5640	5717	
Lime	5717	5800	
Lime & Shale	5800	5900	D&A

RECEIVED  
STATE CORPORATION COMMISSION  
AUG 28 1969  
CONSERVATION DIVISION  
Wichita, Kansas

I certify that this is a true and correct copy of the above log to the best of my knowledge.

SAGE DRILLING CO., INC.

By Wayne W. Kahmeyer  
Wayne W. Kahmeyer



Subscribed and sworn to before me this 27th day of August, 1969.

Louise K. Whitted  
Louise K. Whitted, Notary Public

My commission expires:  
November 26, 1970.