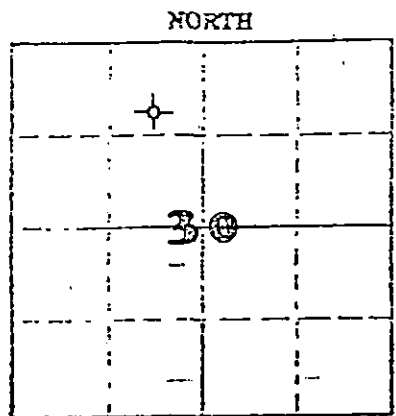


STATE OF KANSAS  
STATE CORPORATION COMMISSION  
CONSERVATION DIVISION  
P. O. BOX 17027  
WICHITA, KANSAS 67217

WELL PLUGGING RECORD

Kingman County, Sec 30 Twp 30S Rpt 6 NE 1/4 (W)  
Location as "NE/CNWSW" or footage from lines C/S 1/2 NE 1/4 NW 1/4  
Lease Owner Gear Petroleum Co.  
Lease Name Boileau Well No. 1  
Office Address 1325 Vickers-KSB&T Bldg., Wichita, Ks 67202  
Character of Well (completed as Oil, Gas or Dry Hole) dry hole  
Date well completed 4/9/76 19  
Application for plugging filed 4/8/76 19  
Application for plugging approved 4/8/76 19  
Plugging commenced 4/8/76 19  
Plugging completed 4/9/76 19  
Reason for abandonment of well or producing formation D&A



Locate well correctly on above Section Plot

If a producing well is abandoned, date of last production 19  
Was permission obtained from the Conservation Division or its agents before plugging was commenced? yes

Name of Conservation Agent who supervised plugging of this well G. R. Biberstein  
Producing formation \_\_\_\_\_ Depth to top \_\_\_\_\_ Bottom \_\_\_\_\_ Total Depth of Well 4260 Feet  
Show depth and thickness of all water, oil and gas formations.

OIL, GAS OR WATER RECORDS CASING RECORD

FORMATION	CONTENT	FROM	TO	SIZE	PUT IN	PULLED OUT
				8 5/8"	208'	-0-

Describe in detail the manner in which the well was plugged, indicating where the mud fluid was placed and the method or methods used in introducing it into the hole. If cement or other plugs were used, state the character of same and depth placed, from \_\_\_\_\_ feet to \_\_\_\_\_ feet for each plug set.

Plug @ 200' w/35 sx cmt  
Plug @ 40' w/15 sx cmt  
2 sx cmt in rathole

Name of Plugging Contractor Red Tiger Drilling Co. (If additional description is necessary, use BACK of this sheet)  
Address 1720 KSB&T Bldg., Wichita, Ks. 67202

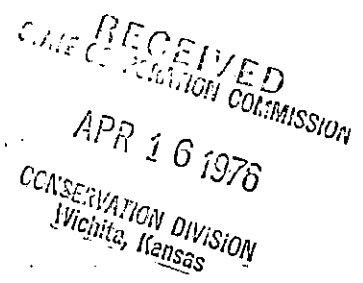

STATE OF Kansas COUNTY OF Sedgwick  
Jean Stocks (employee of owner) or (owner/operator) of the above described

well, being first duly sworn on oath, says: That I have knowledge of the facts, statements, and matters herein contained and the log of the above-described well as filed and that the same are true and correct. So help me God.

(Signature) Jean Stocks  
1720 KSB&T Bldg, Wichita, Ks. 67202

Subscribed and sworn to before me this 14th day of April, 1976

My commission expires \_\_\_\_\_  
D'Ann Drennan Notary Public



Drillers Log

No. 1 Boileau

CASING RECORD: 8 5/8" @215'  
w/175 sx cmt

COMPANY: Gear Petroleum Company

CONTRACTOR: Red Tiger Drilling Co.

COMMENCED: March 29, 1976

COMPLETED: April 09, 1976

DESCRIPTION:  
C/S 1/2 NE NW  
Sec. 30-T30S-R6W  
Kingman County,  
Kansas


TOTAL DEPTH: 4260'

ELEVATION: 1521' GL


<u>FORMATION</u>	<u>FROM</u>	<u>TO</u>	<u>REMARKS</u>
Redbeds	0	20	
Redbeds & Shale	20	245	
REdbeds & Shale	245	1000	
Shale & Lime	1000	1400	
Shale & Lime	1400	1490	
Shale & Lime	1490	1680	
Lime	1680	1935	
Lime & Shale	1935	2110	
Lime & Shale	2110	2231	
Lime	2231	2295	
Lime	2295	2420	
Lime	2420	2600	
Lime	2600	2860	
Lime	2860	3145	
Lime	3145	3325	
Lime	3325	3495	
Lime	3495	3615	
Lime	3615	3750	
Lime	3750	3840	
Lime	3840	3925	
Lime	3925	4018	
Lime	4018	4105	
Lime	4105	4202	
Lime	4202	4244	
Lime	4244	4260	
RTD		4260	

I certify that this is a true and correct copy of the above log to the best of my knowledge.

RED TIGER DRILLING COMPANY

  
 \_\_\_\_\_  
 Jean Stocks

Subscribed & sworn to before me this 14th day of April, 1976.

  
 \_\_\_\_\_  
 Notary Public

