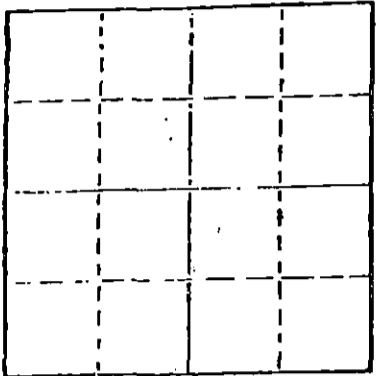


STATE OF KANSAS
STATE CORPORATION COMMISSION

WELL PLUGGING RECORD

Give All Information Completely
Make Required Affidavit
Mail or Deliver Report to
Conservation Division
State Corporation Comm.
245 North Water
Wichita, KS 67202

Kingman County, Sec. 30 Twp. 30S Rge. 6W E/W
Location as "NE/CNW1/4SW1/4" or footage from lines
2475' FNL & 825' FWL
Lease Owner Texas Oil & Gas Corp.
Lease Name Allender Well No. 1
Office Address 200 W. Douglas-Suite 300, Wichita, KS
Character of Well (Completed as Oil, Gas or Dry Hole) 67202
Dry Hole



Locate well correctly on above
Section Plot

Date Well completed March 3, 1979
Application for plugging filed Verbal Application 1979
Application for plugging approved Verbal Approval 1979
Plugging commenced March 3, 1979
Plugging completed March 3, 1979
Reason for abandonment of well or producing formation _____

If a producing well is abandoned, date of last production _____ 19____

Was permission obtained from the Conservation Division or its agents before plugging was commenced? Yes

Name of Conservation Agent who supervised plugging of this well Wm. T. Owen
Producing formation _____ Depth to top _____ Bottom _____ Total Depth of Well 4,350'
Show depth and thickness of all water, oil and gas formations.

OIL, GAS OR WATER RECORDS CASING RECORD

FORMATION	CONTENT	FROM	TO	SIZE	PUT IN	PULLED OUT
				8-5/8"	268'	None

Describe in detail the manner in which the well was plugged, indicating where the mud fluid was placed and the method or methods used in introducing it into the hold. If cement or other plugs were used, state the character of same and depth placed, from _____ feet to _____ feet for each plug set.

Filled hole with heavy rotary mud from 4,350 ft. (rotary total depth) to 270 ft. Set plug at 270 ft. and cemented with 40 sacks cement. Filled hole with heavy rotary mud from 270 ft. to 40 ft. Set solid plug at 40 ft. and cemented to cellar with 12 sacks cement, 3 sacks cement in rat hole.

Plugging operations accomplished utilizing Allied Oil Well cementing pump truck through 4 1/2 inch drill pipe.


RECEIVED
STATE CORPORATION COMMISSION
MAR 9 1979
CONSERVATION DIVISION
Wichita, Kansas

(If additional description is necessary, use BACK of this sheet)
Name of Plugging Contractor Allied Cementing Co., Inc.
Box 31, Russell, Kansas 67665

STATE OF Kansas COUNTY OF Sedgwick, ss.
Dean Britting, Agent ~~OWNER~~ of owner ~~XXXXXXXXXXXXXXXXXXXX~~

of the above-described well, being first duly sworn on oath, says: That I have knowledge of the facts, statements, and matters herein contained and the log of the above-described well as filed and that the same are true and correct. So help me God.

(Signature) Dean Britting
200 N. Main, Wichita, Kansas 67202
(Address)



SUBSCRIBED AND SWORN TO before me this 8th day of March, 1979

Elsie Willison
Elsie Willison - Notary Public.

My commission expires July 25, 1982

KANSAS DRILLERS LOG

COMPANY Texas Oil & Gas Corp.

SEC. 30 T30S R. 6W
LOC. 2475' FNL & 825' FWL

FARM Allender NO. 1

COUNTY Kingman

ROTARY TOTAL DEPTH 4,350'
COMM. February 14, 1979 COMP. March 3, 1979
CONTRACTOR H-30, Inc. (Rig #3)
ISSUED March 8, 1979

CASING

10 3/4"
8 5/8" Set at 268' cemented w/250 sxs cement
5 1/2"
4 1/2"

ELEVATION 1,569' K.B.

FIGURES INDICATE BOTTOM OF FORMATIONS

Shale	720'
Lime and Shale	3,640'
Shale and Lime	3,785'
Lime and Shale	3,881'
Shale and Lime	3,967'
Lime and Shale	4,350'
Rotary Total Depth	4,350'

RECEIVED
STATE CORPORATION COMMISSION
MAR - 9 1979
CONSERVATION DIVISION
Wichita, Kansas


I hereby certify the above and foregoing to be a true and correct log of the above described well as shown by the drilling reports.

H-30, Inc.

Dean Britting
Dean Britting

State of Kansas }
County of Sedgwick } ss:

Subscribed and Sworn to before me a Notary Public in and for said county and state this 8th day of March, 1979.



Elsie Willison
Elsie Willison - Notary Public

My Commission Expires:
July 25, 1982